

**NOTICE!!**

**These documents have been scanned!**

**Do not place un-scanned documents beneath this notice!**

**Do not remove this notice from this file!**

GPO Jacket No. 560-102  
Print Order 61540  
Rise Business Services, LLC  
Job=AZ15 5/13/2019



Box Number= AZ15045



Claim Begin-End: AMC416896-AMC416903

1 Initial Receipt



AZ15045-1

AMC416896-AMC417639

United States Department of the Interior  
 Bureau of Land Management  
 LANDS/RECREATION & PLANNING  
 ONE N CENTRAL AVE  
 PHOENIX, AZ 85004 -2203  
 Phone: 602-417-9200

Receipt

No:

2620221

Transaction #: 2700553	<b>ENTERED INTO COMPUTER</b>
Date of Transaction: 08/01/2012	
CUSTOMER: AUG 02 2012 <i>JB</i>	
PATRICK HILLARD PO BOX 388 KANAB, UT 84741-0388 US	

LINE #	QTY	DESCRIPTION	REMARKS	UNIT PRICE	TOTAL
1	8.00	LOCATABLE MINERALS / MINING CLAIMS-NEW, UNADJUD, ONE OR MORE AUTH NOS / NEW MINING CLAIM LOCATION FEE \$34 CASES: AMC416896/\$34.00, AMC416897/\$34.00, AMC416898/\$34.00, AMC416899/\$34.00, AMC416900/\$34.00, AMC416901/\$34.00, AMC416902/\$34.00, AMC416903/\$34.00		- n/a -	272.00
2	8.00	LOCATABLE MINERALS / MINING CLAIMS-NEW, UNADJUD, ONE OR MORE AUTH NOS / NEW MINING CLAIM MAINT FEE \$140 CASES: AMC416896/\$140.00, AMC416897/\$140.00, AMC416898/\$140.00, AMC416899/\$140.00, AMC416900/\$140.00, AMC416901/\$140.00, AMC416902/\$140.00, AMC416903/\$140.00		- n/a -	1120.00
3	8.00	LOCATABLE MINERALS / MINING CLAIMS-NEW, UNADJUD, ONE OR MORE AUTH NOS / NEW MINING CLAIM PROCESSING FEE \$15 CASES: AMC416896/\$15.00, AMC416897/\$15.00, AMC416898/\$15.00, AMC416899/\$15.00, AMC416900/\$15.00, AMC416901/\$15.00, AMC416902/\$15.00, AMC416903/\$15.00		- n/a -	120.00
<b>TOTAL:</b>					<b>\$1,512.00</b>

PAYMENT INFORMATION			
1	AMOUNT:	1512.00	POSTMARKED: 07/31/2012
	TYPE:	CHECK	RECEIVED: 08/01/2012
	CHECK NO:	1260	
	NAME:	QUATERRA ALASKA INC PO BOX 388 KANAB UT 84741-0388 US	

REMARKS

This receipt was generated by the automated BLM Collections and Billing System and is a paper representation of a portion of the official electronic record contained therein.

**NOTICE!!**

**These documents have been scanned!**

**Do not place un-scanned documents beneath this notice!**

**Do not remove this notice from this file!**

GPO Jacket No. 560-102  
Print Order 61540  
Rise Business Services, LLC  
Job=AZ15 5/13/2019



Box Number= AZ15045



Claim Begin-End: AMC416896-AMC416903

2 Correspondence



AZ15045-1

AMC416896-AMC417639

**NO  
DOCUMENTS  
FOUND**

NO DOCUMENTS FOUND  
NO DOCUMENTS FOUND

**NOTICE!!**

**These documents have been scanned!**

**Do not place un-scanned documents beneath this notice!**

**Do not remove this notice from this file!**

GPO Jacket No. 560-102  
Print Order 61540  
Rise Business Services, LLC  
Job=AZ15 5/13/2019



Box Number= AZ15045



Claim Begin-End: AMC416896-AMC416903

3 Transfers



AZ15045-1

AMC416896-AMC417639

Lead File Numbers (57)

TRANSFER TO METAMIN ENTERPRISES U.S., INC. DTD 18 JULY 2014.

AMC 364334	373362
364354	373491
364456	373765
364680	374082
364752	375112
365098	375604
365295	375958
365929	377228
366076	377880
366091	378183
366274	378256
366658	378359
366735	378995
366988	379278
367055	379364
367675	379420
367871	379563
368240	379681
368423	379907
368688	380426
368813	380735
368846	381714
369489	381882
369650	383111
369673	384443
369969	393692
370886	416896
371449	
371647	
372108	

**HARRIS, THOMPSON & FAILLERS**  
AN ASSOCIATION OF ATTORNEYS

RICHARD W. HARRIS  
RICHARD K. THOMPSON (1951-2013)  
JEFF N. FAILLERS

AMC 379278  
378995

6121 LAKESIDE DRIVE  
SUITE 260  
RENO, NEVADA 89511  
PHONE (775) 825-4300  
FAX (775) 825-4829

June 26, 2014

BY FEDERAL EXPRESS

Mining Records Division  
Arizona State Office  
Bureau of Land Management  
One North Central Ave., Suite 800  
Phoenix, Arizona 85004

Re: Claim Transfers

Dear Sir or Madam:

I enclose five (5) Quitclaim Deeds in which various Grantors convey unpatented mining claims situated in Arizona to Metamin Enterprises US Inc., a Nevada corporation. The Deeds are more particularly described as follows:

1. Quitclaim Deed from Patrick Hillard (DG claims) recorded in Coconino County, Arizona on May 16, 2014 as Document No. 3692059 (2 claims).
2. Quitclaim Deed from Patrick Hillard (AA et al. claims) recorded in Mohave County, Arizona on May 16, 2014 as Document No. 2014021805 (374 claims).
3. Quitclaim Deed from Quatterra Alaska, Inc. (BURN et al. claims) recorded in Mohave County, Arizona on May 16, 2014 as Document No. 2014021804 (43 claims).
4. Quitclaim Deed from North Exploration LLC (JH et al. claims) recorded in Mohave County, Arizona on May 16, 2014 as Document No. 2014021806 (61 claims).
5. Quitclaim Deed from North Exploration LLC (APT et al. claims) recorded in Coconino County, Arizona on May 16, 2014 as Document No. 3692058 (8 claims).

RECEIVED  
BLM ARIZONA STATE OFFICE  
2014 JUL 18 A 9:58  
PHOENIX, ARIZONA

Mining Records Division  
Arizona State Office  
Bureau of Land Management  
Page 2

I enclose our Trust Check No. 5946 in the amount of \$4,880.00 for your filing fees (488 claims at \$10.00 per claim). Please return evidence of filing to this office.

Thank you for your attention.

Very truly yours,



Richard W. Harris

RWH: cab  
(w) Metamin/7977  
cc: Ms. Kathy Brock (by e-mail)  
Mr. Ben Ainsworth (by e-mail)

RECEIVED  
BLM AZ STATE OFFICE  
2014 JUL 18 A 9:59  
TUCSON, ARIZONA



Return recorded documents to:  
Metamin Enterprises US Inc.  
Suite 408 - 1199 West Pender Street  
Vancouver, BC Canada V6E 2R1

Exemption: A.R.S. 11-1134 A6



**FEE# 2014021805**

OFFICIAL RECORDS  
OF MOHAVE COUNTY  
CAROL MEIER,  
COUNTY RECORDER



05/16/2014 04:28 PM Fee: \$15.00

PAGE: 1 of 10

**QUIT CLAIM DEED**

THIS QUIT CLAIM DEED, Executed this 12<sup>th</sup> day of March 2014, by Patrick Hillard. (hereinafter referred to as "Grantor"), whose address is Box 388, Kanab, UT 84741, in exchange for valuable consideration and for the sum of \$5.00 paid to Grantor by Metamin Enterprises US Inc.\* (hereinafter referred to as "Grantee"), whose address is Suite 408 - 1199 West Pender Street, Vancouver, BC Canada V6E 2R1, the receipt of which is hereby acknowledged by Grantor, hereby surrenders all its right, title, and forever Quit Claims to Grantee all of the interest of Grantor, if any, in and to the property which is located in the County of Mohave, State of Arizona, as further described below:

**PROPERTY DESCRIPTION:**

Count	BLM Claim Number	Claim	Mohave Co. Reference	Sec-Twp-Range	Location Date
1	AMC379279	AA 46	2007014307	S22-T35N-R5W	11/20/2006
2	AMC379281	AA 48	2007014309	S22-T35N-R5W	11/20/2006
3	AMC379283	AA 50	2007014311	S22-T35N-R5W	11/20/2006
4	AMC379286	AA 56	2007014314	S23-T35N-R5W	11/20/2006
5	AMC379290	AB 48	2007014318	S22-T35N-R5W S15-T35N-R5W	12/14/2006
6	AMC379292	AB 50	2007014320	S22-T35N-R5W S15-T35N-R5W	12/14/2006
7	AMC379294	AB 52	2007014322	S22-T35N-R5W S15-T35N-R5W	12/14/2006
8	AMC379295	AB 53	2007014323	S23-T35N-R5W	12/14/2006
9	AMC379296	AB 55	2007014324	S23-T35N-R5W	12/14/2006
10	AMC377880	AB 68	2007010680	S23-T35N-R5W S14-T35N-R5W	12/13/2006
11	AMC377881	AB 70	2007010681	S23-T35N-R5W S14-T35N-R5W S13-T35N-R5W S24-T35N-R5W	12/13/2006
12	AMC377882	AB 72	2007010682	S24-T35N-R5W S13-T35N-R5W	12/13/2006
13	AMC377884	AB 74	2007010684	S24-T35N-R5W S13-T35N-R5W	12/13/2006
14	AMC377886	AB 76	2007010686	S24-T35N-R5W S13-T35N-R5W	12/13/2006
15	AMC377888	AB 78	2007010688	S24-T35N-R5W S13-T35N-R5W	12/13/2006
16	AMC377890	AB 80	2007010690	S24-T35N-R5W S13-T35N-R5W	12/13/2006
17	AMC377892	AB 82	2007010692	S24-T35N-R5W S13-T35N-R5W	12/13/2006
18	AMC377894	AB 84	2007010694	S24-T35N-R5W S13-T35N-R5W	12/13/2006
19	AMC377907	AC 75	2007010707	S13-T35N-R5W	11/21/2006
20	AMC377908	AC 77	2007010708	S13-T35N-R5W	11/21/2006
21	AMC377909	AC 79	2007010709	S13-T35N-R5W	11/21/2006

\*a Nevada corporation

Page 1 of 10

Amc 379279  
379281  
379283  
379286

ENTERED  
JUL 22 2014  
BY: *PM*

RECEIVED  
 CLERK OF SUPERIOR COURT  
 JUL 18 2014  
 PHOENIX, ARIZONA

22	AMC377910	AC 81	2007010710	S13-T35N-R5W	11/21/2006
23	AMC377911	AC 83	2007010711	S13-T35N-R5W	11/21/2006
24	AMC377912	AC 85	2007010712	S13-T35N-R5W	11/21/2006
25	AMC377913	AC 87	2007010713	S13-T35N-R5W S18-T35N-R4W	11/21/2006
26	AMC377916	AC 93	2007010716	S18-T35N-R4W	11/21/2006
27	AMC377917	AC 95	2007010717	S18-T35N-R4W	12/14/2006
28	AMC377950	AE 72	2007010604	S12-T35N-R5W	11/10/2006
29	AMC377951	AE 74	2007010605	S12-T35N-R5W	11/10/2006
30	AMC377952	AE 75	2007010606	S12-T35N-R5W	11/10/2006
31	AMC377953	AE 76	2007010607	S12-T35N-R5W	11/10/2006
32	AMC377954	AE 77	2007010608	S12-T35N-R5W	11/10/2006
33	AMC377955	AE 78	2007010609	S12-T35N-R5W	11/10/2006
34	AMC378256	AF 33	2007011799	S9-T35N-R5W	2/3/2007
35	AMC378257	AF 34	2007011800	S4-T35N-R5W	2/4/2007
36	AMC378258	AF 35	2007011801	S3-T35N-R5W	11/11/2006
37	AMC378259	AF 36	2007011802	S3-T35N-R5W	11/11/2006
38	AMC378260	AF 37	2007011803	S3-T35N-R5W	11/11/2006
39	AMC377948	AF 55	2007010602	S11-T35N-R5W S2-T35N-R5W	11/11/2006
40	AMC377949	AF 57	2007010603	S11-T35N-R5W S2-T35N-R5W	11/11/2006
41	AMC378263	AG 38	2007011769	S3-T35N-R5W	11/19/2006
42	AMC378264	AG 40	2007011770	S3-T35N-R5W	11/19/2006
43	AMC377228	AH 14	2007004029	S32-T36N-R5W	11/19/2006
44	AMC377229	AH 16	2007004030	S32-T36N-R5W	11/19/2006
45	AMC377230	AH 18	2007004031	S32-T36N-R5W	11/19/2006
46	AMC378269	AH 37	2007011775	S34-T36N-R5W	11/19/2006
47	AMC378270	AH 39	2007011776	S34-T36N-R5W	2/4/2007
48	AMC377969	AH 4	2007010647	S32-T36N-R5W	11/19/2006
49	AMC378274	AH 44	2007011780	S34-T36N-R5W	2/4/2007
50	AMC378275	AH 45	2007011781	S34-T36N-R5W	11/18/2006
51	AMC378276	AH 46	2007011782	S34-T36N-R5W	11/18/2006
52	AMC377970	AH 6	2007010648	S32-T36N-R5W	11/19/2006
53	AMC377971	AH 8	2007010649	S32-T36N-R5W	11/19/2006
54	AMC377231	AI 13	2007004032	S32-T36N-R5W	11/18/2006
55	AMC377232	AI 15	2007004033	S32-T36N-R5W	11/18/2006
56	AMC377977	AI 16	2007010655	S32-T36N-R5W S29-T36N-R5W	11/18/2006
57	AMC377233	AI 17	2007004034	S32-T36N-R5W	11/18/2006
58	AMC377978	AI 18	2007010656	S32-T36N-R5W S29-T36N-R5W	11/18/2006
59	AMC377979	AI 19	2007010657	S33-T36N-R5W	11/18/2006
60	AMC377980	AI 21	2007010658	S33-T36N-R5W	11/18/2006
61	AMC380740	AI 23	2007023943	S33-T36N-R5W	2/27/2007
62	AMC378287	AI 41	2007011793	S34-T36N-R5W	2/4/2007
63	AMC378288	AI 42	2007011794	S34-T36N-R5W S27-T36N-R5W	11/18/2006
64	AMC378289	AI 43	2007011795	S34-T36N-R5W	11/13/2006
65	AMC378290	AI 44	2007011796	S34-T36N-R5W	11/13/2006
66	AMC377983	AI 63	2007010624	S35-T36N-R5W	11/13/2006

67	AMC377984	AI 64	2007010625	S35-T36N-R5W S26-T36N-R5W	11/13/2006
68	AMC377985	AI 65	2007010626	S35-T36N-R5W	11/13/2006
69	AMC377986	AI 66	2007010627	S35-T36N-R5W S26-T36N-R5W	11/13/2006
70	AMC378293	AI 92	2007011750	S31-T36N-R4W	2/2/2007
71	AMC378294	AI 94	2007011751	S30-T36N-R4W	2/2/2007
72	AMC378313	AJ 104	2007011765	S30-T36N-R4W	11/17/2006
73	AMC377994	AJ 15	2007010661	S29-T36N-R5W	11/11/2006
74	AMC377996	AJ 17	2007010663	S29-T36N-R5W	11/11/2006
75	AMC377989	AJ 2	2007010638	S29-T36N-R5W	11/11/2006
76	AMC377997	AJ 22	2007010666	S28-T36N-R5W	11/7/2006
77	AMC378000	AJ 24	2007010667	S28-T36N-R5W	11/7/2006
78	AMC377990	AJ 4	2007010639	S29-T36N-R5W	11/11/2006
79	AMC377991	AJ 6	2007010640	S29-T36N-R5W	11/11/2006
80	AMC378001	AJ 65	2007010630	S26-T36N-R5W	11/17/2006
81	AMC378003	AJ 67	2007010632	S26-T36N-R5W	11/17/2006
82	AMC378004	AJ 68	2007010633	S26-T36N-R5W	11/17/2006
83	AMC378005	AJ 69	2007010634	S26-T36N-R5W	11/17/2006
84	AMC378006	AJ 70	2007010635	S26-T36N-R5W	11/17/2006
85	AMC378009	AK 1	2007010641	S29-T36N-R5W S30-T36N-R5W	2/1/2007
86	AMC378318	AK 29	2007011747	S28-T36N-R5W	2/1/2007
87	AMC378010	AK 3	2007010642	S29-T36N-R5W	2/1/2007
88	AMC378319	AK 31	2007011748	S28-T36N-R5W	2/1/2007
89	AMC378320	AK 33	2007011749	S28-T36N-R5W	2/1/2007
90	AMC378011	AK 5	2007010643	S29-T36N-R5W	2/1/2007
91	AMC368707	AM 28	2006006859	S7-T36N-R5W	13/4/2005
92	AMC373765	AT 1	2006093196	S5-T35N-R6W	8/17/2006
93	AMC373766	AT 2	2006093197	S8-T35N-R6W	8/17/2006
94	AMC379334	BC 119	2007014276	S20-T38N-R4W S29-T38N-R4W	11/29/2006
95	AMC379335	BC 120	2007014277	S20-T38N-R4W	11/29/2006
96	AMC379357	BE 107	2007014299	S18-T38N-R4W	12/1/2006
97	AMC379358	BE 108	2007014300	S18-T38N-R4W	12/1/2006
98	AMC379359	BE 109	2007014301	S17-T38N-R4W S18-T38N-R4W	12/1/2006
99	AMC379360	BE 110	2007014302	S17-T38N-R4W S18-T38N-R4W	12/1/2006
100	AMC378204	BE 44	2007011113	S15-T38N-R5W	11/14/2006
101	AMC378205	BE 46	2007011114	S15-T38N-R5W	11/14/2006
102	AMC380749	BE 48	2007023862	S15-T38N-R5W	2/17/2007
103	AMC380750	BE 50	2007023863	S15-T38N-R5W	2/17/2007
104	AMC378209	BF 24	2007011118	S16-T38N-R5W S9-T38N-R5W	11/16/2006
105	AMC378211	BF 26	2007011120	S16-T38N-R5W S9-T38N-R5W	11/16/2006
106	AMC378215	BF 34	2007011124	S16-T38N-R5W S9-T38N-R5W	11/16/2006
107	AMC378217	BF 36	2007011126	S16-T38N-R5W S9-T38N-R5W	11/16/2006
108	AMC378223	BF 42	2007011132	S15-T38N-R5W S10-T38N-R5W	11/16/2006
109	AMC378225	BF 44	2007011134	S15-T38N-R5W S10-T38N-R5W	11/16/2006
110	AMC380764	BF 47	2007023865	S15-T38N-R5W	2/17/2007
111	AMC380765	BF 49	2007023866	S15-T38N-R5W	2/17/2007

112	AMC380752	BF 7	2007023995	S17-T38N-R5W	2/18/2007
113	AMC380754	BF 9	2007023997	S17-T38N-R5W	2/18/2007
114	AMC379921	BG 101	2007019733	S7-T38N-R4W	12/5/2006
115	AMC379922	BG 103	2007019734	S7-T38N-R4W	12/5/2006
116	AMC379923	BG 105	2007019735	S7-T38N-R4W	12/5/2006
117	AMC381717	BG 109	2007032393	S8-T38N-R4W	3/15/2007
118	AMC380769	BG 11	2007024005	S8-T38N-R5W	2/18/2007
119	AMC381719	BG 111	2007032395	S8-T38N-R4W	3/15/2007
120	AMC378232	BG 23	2007011138	S9-T38N-R5W	11/17/2006
121	AMC378234	BG 25	2007011140	S9-T38N-R5W	11/17/2006
122	AMC378235	BG 26	2007011141	S9-T38N-R5W	11/17/2006
123	AMC378236	BG 27	2007011142	S9-T38N-R5W	11/17/2006
124	AMC378237	BG 28	2007011143	S9-T38N-R5W	11/17/2006
125	AMC378228	BG 3	2007011149	S7-T38N-R5W S8-T38N-R5W	11/17/2006
126	AMC378240	BG 41	2007011146	S10-T38N-R5W	11/17/2006
127	AMC378241	BG 43	2007011147	S10-T38N-R5W	11/17/2006
128	AMC378229	BG 5	2007011150	S8-T38N-R5W	11/17/2006
129	AMC378246	BG 60	2007011105	S11-T38N-R5W	11/23/2006
130	AMC378248	BG 62	2007011107	S11-T38N-R5W	11/23/2006
131	AMC380767	BG 9	2007024003	S8-T38N-R5W	2/18/2007
132	AMC379914	BG 93	2007019726	S7-T38N-R4W	12/6/2006
133	AMC379915	BG 94	2007019727	S7-T38N-R4W	12/6/2006
134	AMC379916	BG 95	2007019728	S7-T38N-R4W	12/5/2006
135	AMC379917	BG 96	2007019729	S7-T38N-R4W	12/5/2006
136	AMC380783	BH 31	2007023923	S9-T38N-R5W	3/12/2007
137	AMC380785	BH 33	2007023925	S9-T38N-R5W	3/12/2007
138	AMC375958	BHT 1	2006117857	S4-T35N-R5W	11/4/2006
139	AMC375959	BHT 2	2006117858	S4-T35N-R5W	11/4/2006
140	AMC379573	BRC 11	2007017236	S20-T39N-R3W	1/25/2007
141	AMC379683	BRC 15	2007018459	S29-T39N-R3W	2/3/2007
142	AMC379685	BRC 17	2007018461	S29-T39N-R3W	2/3/2007
143	AMC379687	BRC 19	2007018463	S29-T39N-R3W	2/3/2007
144	AMC379688	BRC 20	2007018464	S30-T39N-R3W	2/3/2007
145	AMC379569	BRC 7	2007017232	S20-T39N-R3W	1/25/2007
146	AMC379571	BRC 9	2007017234	S20-T39N-R3W	1/25/2007
147	AMC374082	BTR 1	2006092403	S3-T38N-R4W	9/1/2006
148	AMC374083	BTR 2	2006092404	S3-T38N-R4W	9/1/2006
149	AMC381725	CA 11	2007032406	S21-T38N-R4W	3/12/2007
150	AMC381724	CA 9	2007032405	S20-T38N-R4W	3/12/2007
151	AMC379420	CD 19	2007015274	S9-T38N-R4W	12/8/2006
152	AMC379421	CD 20	2007015275	S9-T38N-R4W	12/8/2006
153	AMC379422	CD 21	2007015276	S9-T38N-R4W	12/8/2006
154	AMC379423	CD 22	2007015277	S9-T38N-R4W	12/8/2006
155	AMC379427	CD 28	2007015292	S9-T38N-R4W	12/8/2006
156	AMC381727	CEN 10	2007032399	S6-T38N-R3W S31-T39N-R3W	4/2/2007

RECEIVED  
 AIR FORCE  
 PROTECTIVE AIRCRAFT

157	AMC379589	CF 20	2007017208	S4-T38N-R4W	12/4/2006
158	AMC379591	CF 22	2007017210	S4-T38N-R4W	12/4/2006
159	AMC379601	CG 45	2007017194	S34-T39N-R4W	12/2/2006
160	AMC379603	CG 47	2007017196	S34-T39N-R4W	12/2/2006
161	AMC379443	CI 28	2007015260	S28-T39N-R4W	11/26/2006
162	AMC379445	CI 30	2007015262	S28-T39N-R4W	11/26/2006
163	AMC373362	CP 1	2006082025	S15-T36N-R4W	6/30/2006
164	AMC379930	CP 10	2007019742	S22-T36N-R4W	2/15/2007
165	AMC379931	CP 11	2007019743	S22-T36N-R4W	2/15/2007
166	AMC379932	CP 12	2007019744	S22-T36N-R4W	2/15/2007
167	AMC373363	CP 2	2006082026	S22-T36N-R4W	6/30/2006
168	AMC380816	EA 33	2007024033	S35-T37N-R6W S2-T36N-R6W	1/15/2007
169	AMC380818	EA 35	2007024035	S35-T37N-R6W	1/15/2007
170	AMC380832	EB 18	2007024018	S2-T36N-R6W S1-T36N-R6W	1/13/2007
171	AMC380834	EB 20	2007024020	S2-T36N-R6W S1-T36N-R6W	1/13/2007
172	AMC380838	EB 39	2007024043	S36-T37N-R6W S35-T37N-R6W	1/14/2007
173	AMC380840	EB 41	2007024045	S36-T37N-R6W S35-T37N-R6W	1/14/2007
174	AMC380849	ED 10	2007024049	S7-T36N-R5W	1/11/2007
175	AMC380848	ED 8	2007024048	S7-T36N-R5W	1/11/2007
176	AMC380862	EE 7	2007024052	S7-T36N-R5W	2/24/2007
177	AMC380863	EE 9	2007024053	S7-T36N-R5W	2/24/2007
178	AMC380870	EG 10	2007023891	S8-T36N-R5W S9-T36N-R5W	1/5/2007
179	AMC380872	EG 12	2007023893	S8-T36N-R5W S9-T36N-R5W	1/5/2007
180	AMC380879	EH 11	2007023900	S9-T36N-R5W	1/7/2007
181	AMC380880	EH 13	2007023901	S9-T36N-R5W	1/7/2007
182	AMC380881	EH 15	2007023902	S9-T36N-R5W S4-T36N-R5W	1/7/2007
183	AMC380888	EH 50	2007023877	S33-T37N-R5W S28-T37N-R5W	1/6/2007
184	AMC380890	EH 52	2007023879	S28-T37N-R5W	1/6/2007
185	AMC380891	EI 5	2007023906	S9-T36N-R5W	1/1/2007
186	AMC380892	EI 7	2007023907	S9-T36N-R5W	1/1/2007
187	AMC380906	EK 30	2007023985	S2-T36N-R5W	12/30/2006
188	AMC380909	EK 39	2007023975	S35-T37N-R5W S34-T37N-R5W	12/30/2006
189	AMC380911	EK 41	2007023977	S35-T37N-R5W S34-T37N-R5W	12/30/2006
190	AMC379939	ER 3	2007019717	S16-T36N-R4W	2/17/2007
191	AMC379940	ER 4	2007019718	S16-T36N-R4W	2/17/2007
192	AMC380467	FA 42	2007022955	S34-T38N-R6W	1/20/2007
193	AMC380476	FA 60	2007022964	S27-T38N-R6W	1/21/2007
194	AMC380477	FA 62	2007022965	S27-T38N-R6W	1/21/2007
195	AMC380428	FA 77	2007022916	S22-T38N-R6W S21-T38N-R6W	1/21/2007
196	AMC380429	FA 79	2007022917	S22-T38N-R6W S21-T38N-R6W	1/21/2007
197	AMC380430	FA 81	2007022918	S22-T38N-R6W S21-T38N-R6W	1/21/2007
198	AMC380431	FA 83	2007022919	S22-T38N-R6W S21-T38N-R6W	1/21/2007
199	AMC380436	FA 88	2007022924	S22-T38N-R6W	1/21/2007
200	AMC380438	FA 90	2007022926	S15-T38N-R6W S22-T38N-R6W	1/21/2007
201	AMC380480	FB 41	2007022968	S34-T38N-R6W	1/19/2007

RECEIVED  
 AIRCRAFT  
 SECTION  
 1/15/2007  
 1/15/2007  
 1/17/2007  
 1/17/2007  
 1/16/2007  
 1/1/2007  
 1/1/2007

202	AMC380489	FB 59	2007022977	S27-T38N-R6W	1/21/2007
203	AMC380490	FB 61	2007022978	S27-T38N-R6W	1/21/2007
204	AMC381741	FD 39	2007032419	S35-T38N-R6W	1/17/2007
205	AMC381743	FD 41	2007032421	S35-T38N-R6W	1/17/2007
206	AMC381749	FD 47	2007032427	S35-T38N-R6W	1/24/2007
207	AMC381750	FD 48	2007032428	S35-T38N-R6W S36-T38N-R6W	1/24/2007
208	AMC381751	FD 49	2007032429	S35-T38N-R6W	1/24/2007
209	AMC381752	FD 50	2007032430	S35-T38N-R6W S36-T38N-R6W	1/24/2007
210	AMC380513	FD 63	2007023001	S26-T38N-R6W	1/17/2007
211	AMC380515	FD 65	2007023003	S26-T38N-R6W	1/17/2007
212	AMC380522	FD 72	2007023010	S23-T38N-R6W S25-T38N-R6W S26-T38N-R6W S24-T38N-R6W	1/17/2007
213	AMC380523	FD 73	2007023011	S23-T38N-R6W	1/19/2007
214	AMC380524	FD 74	2007023012	S23-T38N-R6W S24-T38N-R6W	1/19/2007
215	AMC380525	FD 75	2007023013	S23-T38N-R6W	1/19/2007
216	AMC380529	FD 79	2007023017	S23-T38N-R6W	1/19/2007
217	AMC380530	FD 80	2007023018	S23-T38N-R6W S24-T38N-R6W	1/19/2007
218	AMC380531	FD 81	2007023019	S23-T38N-R6W	1/19/2007
219	AMC380532	FD 82	2007023020	S23-T38N-R6W S24-T38N-R6W	1/19/2007
220	AMC380535	FD 85	2007023023	S23-T38N-R6W	1/19/2007
221	AMC380537	FD 87	2007023025	S23-T38N-R6W	1/19/2007
222	AMC381757	FE 33	2007032435	S1-T37N-R6W	1/15/2007
223	AMC381759	FE 35	2007032437	S1-T37N-R6W S36-T38N-R6W	1/15/2007
224	AMC380450	FE 90	2007022938	S13-T38N-R6W S24-T38N-R6W	1/19/2007
225	AMC380452	FE 92	2007022940	S13-T38N-R6W	2/27/2007
226	AMC380457	FF 80	2007022945	S24-T38N-R6W S19-T38N-R6W	1/18/2007
227	AMC380458	FF 82	2007022946	S24-T38N-R6W S19-T38N-R6W	1/18/2007
228	AMC380462	FG 79	2007022950	S19-T38N-R5W	1/18/2007
229	AMC380463	FG 81	2007022951	S19-T38N-R5W	1/18/2007
230	AMC380589	FH 23	2007023077	S5-T37N-R5W S6-T37N-R5W	12/18/2006
231	AMC380590	FH 24	2007023078	S5-T37N-R5W	12/18/2006
232	AMC380635	FK 17	2007023123	S9-T37N-R5W	1/8/2007
233	AMC380636	FK 18	2007023124	S9-T37N-R5W S10-T37N-R5W	1/8/2007
234	AMC380637	FK 19	2007023125	S4-T37N-R5W	1/8/2007
235	AMC381774	FT 30	2007032390	S16-T38N-R4W	3/15/2006
236	AMC381775	FT 31	2007032391	S16-T38N-R4W	3/15/2006
237	AMC381776	FT 32	2007032392	S16-T38N-R4W	3/15/2006
238	AMC380656	GG 10	2007023144	S20-T38N-R4W	1/22/2007
239	AMC380659	GG 13	2007023147	S21-T38N-R4W S28-T38N-R4W	1/22/2007
240	AMC380660	GG 14	2007023148	S21-T38N-R4W	1/22/2007
241	AMC380569	GG 28	2007023057	S21-T38N-R4W	1/23/2007
242	AMC380570	GG 29	2007023058	S21-T38N-R4W S28-T38N-R4W S27-T38N-R4W S22-T38N-R4W	1/23/2007
243	AMC380571	GG 30	2007023059	S21-T38N-R4W S22-T38N-R4W	1/23/2007
244	AMC380573	GG 32	2007023061	S22-T38N-R4W	1/23/2007

RECEIVED  
 PUBLIC AFFAIRS  
 ARIZONA  
 1/23/07  
 59

245	AMC380543	GG 43	2007023031	S22-T38N-R4W S27-T38N-R4W	1/23/2007
246	AMC380544	GG 44	2007023032	S22-T38N-R4W	1/23/2007
247	AMC380547	GG 47	2007023035	S23-T38N-R4W S22-T38N-R4W S27-T38N-R4W S26-T38N-R4W	1/23/2007
248	AMC380548	GG 48	2007023036	S23-T38N-R4W S22-T38N-R4W	1/23/2007
249	AMC380549	GG 49	2007023037	S23-T38N-R4W S26-T38N-R4W	1/24/2007
250	AMC380550	GG 50	2007023038	S23-T38N-R4W	1/24/2007
251	AMC380551	GG 51	2007023039	S23-T38N-R4W S26-T38N-R4W	1/24/2007
252	AMC380553	GG 53	2007023041	S23-T38N-R4W S26-T38N-R4W	1/24/2007
253	AMC372118	HAV 11	2006061789	S33-T39N-R4W	5/1/2006
254	AMC372119	HAV 12	2006061790	S33-T39N-R4W	5/1/2006
255	AMC372120	HAV 13	2006061791	S33-T39N-R4W	5/1/2006
256	AMC372121	HAV 14	2006061792	S33-T39N-R4W	5/1/2006
257	AMC372149	HAV 42	2006061820	S33-T39N-R4W	5/2/2006
258	AMC372150	HAV 43	2006061821	S33-T39N-R4W	5/2/2006
259	AMC372151	HAV 44	2006061822	S33-T39N-R4W	5/2/2006
260	AMC372112	HAV 5	2006061783	S34-T39N-R4W	5/1/2006
261	AMC372113	HAV 6	2006061784	S34-T39N-R4W	5/1/2006
262	AMC372114	HAV 7	2006061785	S34-T39N-R4W	5/1/2006
263	AMC372115	HAV 8	2006061786	S34-T39N-R4W	5/1/2006
264	AMC375614	HH 3	2006113464	S28-T36N-R5W	10/24/2006
265	AMC375616	HH 5	2006113466	S28-T36N-R5W	10/24/2006
266	AMC375617	HH 6	2006113467	S28-T36N-R5W S33-T36N-R5W	10/24/2006
267	AMC375618	HH 7	2006113468	S28-T36N-R5W S29-T36N-R5W	10/24/2006
268	AMC375619	HH 8	2006113469	S28-T36N-R5W S29-T36N-R5W S32-T36N-R5W S33-T36N-R5W	10/24/2006
269	AMC375113	JH 2	2006116750	S31-T36N-R4W	9/9/2006
270	AMC375114	JH 3	2006116751	S31-T36N-R4W	9/9/2006
271	AMC379607	LCF 1	2007017200	S20-T35N-R5W	2/7/2007
272	AMC379608	LCF 2	2007017201	S20-T35N-R5W	2/7/2007
273	AMC379609	LCF 3	2007017202	S20-T35N-R5W	2/7/2007
274	AMC379385	LR 1	2007015873	S31-T36N-R5W	1/31/2007
275	AMC378024	LR 11	2007010644	S30-T36N-R5W	2/1/2007
276	AMC378025	LR 12	2007010645	S30-T36N-R5W	2/1/2007
277	AMC379395	LR 19	2007015883	S31-T36N-R5W	2/7/2007
278	AMC379386	LR 2	2007015874	S31-T36N-R5W S30-T36N-R5W	1/31/2007
279	AMC379396	LR 20	2007015884	S31-T36N-R5W	2/7/2007
280	AMC379397	LR 21	2007015885	S31-T36N-R5W	2/7/2007
281	AMC379398	LR 22	2007015886	S30-T36N-R5W	2/7/2007
282	AMC379399	LR 23	2007015887	S30-T36N-R5W	2/7/2007
283	AMC379401	LR 25	2007015889	S30-T36N-R5W	2/7/2007
284	AMC379402	LR 26	2007015890	S30-T36N-R5W	2/7/2007
285	AMC379403	LR 27	2007015891	S30-T36N-R5W	2/7/2007
286	AMC379405	LR 29	2007015893	S30-T36N-R5W	2/7/2007
287	AMC379387	LR 3	2007015875	S31-T36N-R5W	1/31/2007

RECEIVED  
 PLM AZ STATE OFFICE  
 PHOENIX, ARIZONA  
 2/7/2007

288	AMC379407	LR 31	2007015895	S25-T36N-R6W	2/7/2007
289	AMC379408	LR 32	2007015896	S25-T36N-R6W	2/7/2007
290	AMC379409	LR 33	2007015897	S25-T36N-R6W	2/7/2007
291	AMC379410	LR 34	2007015898	S25-T36N-R6W S24-T36N-R6W	2/7/2007
292	AMC379411	LR 35	2007015899	S30-T36N-R5W	2/7/2007
293	AMC379412	LR 36	2007015900	S30-T36N-R5W S19-T36N-R5W	2/7/2007
294	AMC379414	LR 38	2007015902	S30-T36N-R5W S19-T36N-R5W	2/7/2007
295	AMC379415	LR 39	2007015903	S31-T36N-R6W S6-T35N-R5W	2/7/2007
296	AMC379388	LR 4	2007015876	S31-T36N-R5W S30-T36N-R5W	1/31/2007
297	AMC379416	LR 40	2007015904	S31-T36N-R5W S6-T35N-R5W	2/7/2007
298	AMC379389	LR 5	2007015877	S31-T36N-R5W	1/31/2007
299	AMC379390	LR 6	2007015878	S31-T36N-R5W S30-T36N-R5W	1/31/2007
300	AMC379391	LR 7	2007015879	S31-T36N-R5W	1/31/2007
301	AMC379392	LR 8	2007015880	S31-T36N-R5W S30-T36N-R5W	1/31/2007
302	AMC375634	MRH 1	2006113438	S34-T36N-R5W	10/20/2006
303	AMC375635	MRH 2	2006113439	S34-T36N-R5W	10/20/2006
304	AMC379611	OLY 10	2007017176	S7-T35N-R4W	2/9/2007
305	AMC379612	OLY 11	2007017177	S7-T35N-R4W	2/9/2007
306	AMC379610	OLY 9	2007017175	S7-T35N-R4W	2/9/2007
307	AMC379710	QWP 1	2007018465	S20-T36N-R4W	2/20/2007
308	AMC379711	QWP 2	2007018466	S20-T36N-R4W	2/20/2007
309	AMC379712	QWP 3	2007018467	S20-T36N-R4W	2/20/2007
310	AMC379713	QWP 4	2007018468	S20-T36N-R4W	2/20/2007
311	AMC379714	QWP 5	2007018469	S20-T36N-R4W	2/20/2007
312	AMC379616	RCA 1	2007017213	S21-T36N-R5W	2/9/2007
313	AMC379617	RCA 2	2007017214	S21-T36N-R5W	2/9/2007
314	AMC379618	RCA 3	2007017215	S16-T36N-R5W	2/9/2007
315	AMC379619	RCA 4	2007017216	S16-T36N-R5W	2/9/2007
316	AMC373378	RDG 1	2006082041	S9-T36N-R4W	7/17/2006
317	AMC373379	RDG 2	2006082042	S16-T36N-R4W	7/17/2006
318	AMC375975	RLF 3	2006117865	S32-T36N-R5W	11/7/2006
319	AMC375976	RLF 4	2006117866	S31-T36N-R5W	11/7/2006
320	AMC375977	RLF 5	2006117867	S32-T36N-R5W	11/7/2006
321	AMC379418	RLF 6	2007015871	S31-T35N-R5W	2/8/2007
322	AMC379419	RLF 7	2007015872	S31-T35N-R5W	2/8/2007
323	AMC367002	RM 3	2005086078	S6-T37N-R4W	7/5/2005
324	AMC367003	RM 4	2005086079	S6-T37N-R4W	7/5/2005
325	AMC366091	ROCK 1	2005044402	S28-T39N-R3W	4/14/2005
326	AMC366092	ROCK 2	2005044403	S28-T39N-R3W	4/14/2005
327	AMC366093	ROCK 3	2005044404	S28-T39N-R3W	4/14/2005
328	AMC366094	ROCK 4	2005044405	S28-T39N-R3W	4/14/2005
329	AMC366095	ROCK 5	2005044406	S28-T39N-R3W	4/14/2005
330	AMC366096	ROCK 6	2005044407	S28-T39N-R3W	4/14/2005
331	AMC373504	SH 14	2006085943	S21-T39N-R4W	7/28/2006
332	AMC373505	SH 15	2006085944	S21-T39N-R4W	7/28/2006

RECEIVED  
 CIVIL RIGHTS OFFICE  
 4/14/2005



333	AMC380974	SH 22	2007023933	S21-T39N-R4W	2/1/2007
334	AMC380975	SH 23	2007023934	S21-T39N-R4W S28-T39N-R4W	2/1/2007
335	AMC375122	SPG 1	2006116759	S25-T37N-R4W	9/16/2006
336	AMC375123	SPG 2	2006116760	S25-T37N-R4W	9/16/2006
337	AMC375124	SPG 3	2006116761	S25-T37N-R4W	9/16/2006
338	AMC379625	SS 10	2007017184	S6-T35N-R4W	2/12/2007
339	AMC379623	SS 8	2007017182	S6-T35N-R4W	2/12/2007
340	AMC379624	SS 9	2007017183	S6-T35N-R4W	2/12/2007
341	AMC375125	STH 1	2006116762	S20-T36N-R4W	9/23/2006
342	AMC380976	STH 3	2007024062	S20-T36N-R4W	2/27/2007
343	AMC380977	STH 4	2007024063	S20-T36N-R4W	2/27/2007
344	AMC380978	STH 5	2007024064	S20-T36N-R4W	2/27/2007
345	AMC378055	SVN 102	2007010775	S23-T38N-R5W S24-T38N-R5W	11/11/2006
346	AMC378057	SVN 104	2007010777	S23-T38N-R5W S24-T38N-R5W	11/11/2006
347	AMC378076	SVN 123	2007010796	S13-T38N-R5W S24-T38N-R5W S18-T38N-R4W	11/17/2006
348	AMC378078	SVN 125	2007010798	S24-T38N-R5W S19-T38N-R4W	11/17/2006
349	AMC371662	SVN 16	2006047679	S13-T38N-R5W	4/7/2006
350	AMC371663	SVN 17	2006047680	S13-T38N-R5W	4/7/2006
351	AMC371677	SVN 31	2006047694	S13-T38N-R5W	4/8/2006
352	AMC373822	SVN 55	2006093253	S14-T38N-R5W	8/5/2006
353	AMC373839	SVN 72	2006093270	S14-T38N-R5W	8/5/2006
354	AMC378026	SVN 73	2007010746	S14-T38N-R5W	11/15/2006
355	AMC378027	SVN 74	2007010747	S14-T38N-R5W	11/15/2006
356	AMC378042	SVN 89	2007010762	S14-T38N-R5W	11/11/2006
357	AMC369664	TG 10	2006020946	S30-T38N-R4W	12/16/2005
358	AMC369670	TG 16	2006020952	S30-T38N-R4W	12/17/2005
359	AMC369671	TG 17	2006020953	S30-T38N-R4W	12/17/2005
360	AMC369662	TG 8	2006020944	S30-T38N-R4W	12/16/2005
361	AMC370019	TR 22	2006021005	S26-T38N-R5W	2/3/2006
362	AMC370020	TR 23	2006021006	S26-T38N-R5W	2/3/2006
363	AMC375127	TU 1	2006116764	S24-T36N-R5W	9/21/2006
364	AMC375128	TU 2	2006116765	S25-T36N-R5W	9/21/2006
365	AMC375978	TWO 1	2006117847	S11-T37N-R6W	11/9/2006
366	AMC379715	TWO 11	2007018430	S14-T37N-R6W	2/17/2007
367	AMC379716	TWO 12	2007018431	S14-T37N-R6W	2/17/2007
368	AMC379717	TWO 13	2007018432	S14-T37N-R6W	2/17/2007
369	AMC379718	TWO 14	2007018433	S14-T37N-R6W	2/17/2007
370	AMC380979	WB 1	2007023929	S11-T36N-R4W	4/26/2007
371	AMC380980	WB 2	2007023930	S11-T36N-R4W	4/26/2007
372	AMC383152	WB 23	2007045286	S22-T38N-R5W	5/25/2005
373	AMC368259	YS 5	2005109385	S17-T38N-R5W	9/8/2005
374	AMC368260	YS 6	2005109386	S17-T38N-R5W	9/8/2005

WINDYBERRY, ARIZONA  
 BLM FIELD OFFICE  
 4/26/2007

IN WITNESS WHEREOF, Grantor has executed this Quit Claim Mining Deed on  
March 12, 2014.

*Patrick D. Hillard*

Patrick D. Hillard

State of Colorado )  
County of Grand )ss


Personally appeared before me Patrick D Hillard with whom I am personally acquainted (or proved to me on the basis of satisfactory evidence) and who acknowledged that he executed the within instrument for the purposes therein contained.

Witness my hand, at office, this 12<sup>th</sup> day of March, 2014.

*Tracy Thamm*

Notary Public

My Commission Expires  
06/29/2016




RECORDED  
2014 JUL 18 A 9:59  
PHOENIX, ARIZONA

6121 Lakeside Dr Ste 260  
Reno NV 89511

Return recorded documents to:  
Metamin Enterprises US Inc.  
Suite 408 - 1199 West Pender Street  
Vancouver, BC Canada V6E 2R1

Exemption: A.R.S. 11-1134 A6

  
**FEE# 2014021804**

OFFICIAL RECORDS  
OF MOHAVE COUNTY  
CAROL MEIER,  
COUNTY RECORDER



05/16/2014 04:27 PM Fee: \$10.00

PAGE: 1 of 3

### QUITCLAIM DEED

THIS QUITCLAIM DEED, Executed this 14<sup>th</sup> day of March, 2014, by Quatterra Alaska, Inc. (hereinafter referred to as "Grantor"), whose business address is Box 388, Kanab, Utah, 84741, in exchange for valuable consideration and for the sum of \$5.00 paid to Grantor by Metamin Enterprises US Inc. (hereinafter referred to as "Grantee"), whose address is Suite 408 - 1199 West Pender Street, Vancouver, BC Canada V6E 2R1, the receipt of which is hereby acknowledged by Grantor, hereby surrenders all its right, title, and forever quitclaims to Grantee all of the interest of Grantor, if any, in and to the property which is located in the County of Mohave, State of Arizona, as further described below:

#### PROPERTY DESCRIPTION:

Claim Count	BLM Claim number	Claim	Mohave Co. Reference	Sec-Twp-Range	Location Date
1	AMC378369	BURN 11	2007009788	S31-T39N-R3W	12/13/2006
2	AMC378371	BURN 13	2007009790	S31-T39N-R3W	12/13/2006
3	AMC378373	BURN 15	2007009792	S31-T39N-R3W	12/13/2006
4	AMC378399	BURN 41	2007009818	S31-T39N-R3W	12/13/2006
5	AMC378400	BURN 42	2007009819	S31-T39N-R3W	12/13/2006
6	AMC378403	BURN 45	2007009822	S31-T39N-R3W	12/13/2006
7	AMC378404	BURN 46	2007009823	S31-T39N-R3W	12/13/2006
8	AMC378405	BURN 47	2007009824	S31-T39N-R3W	12/13/2006
9	AMC378406	BURN 48	2007009825	S31-T39N-R3W	12/13/2006
10	AMC378438	BURN 80	2007009857	S31-T39N-R3W	12/14/2006
11	AMC378441	BURN 83	2007009860	S31-T39N-R3W	12/14/2006
12	AMC378442	BURN 84	2007009861	S31-T39N-R3W	12/14/2006
13	AMC378443	BURN 85	2007009862	S31-T39N-R3W	12/14/2006
14	AMC384460	INS 23	2007060090	S30-T36N-R5W	5/24/2007
15	AMC384462	INS 25	2007060092	S30-T36N-R5W	5/24/2007
16	AMC384463	INS 26	2007060093	S30-T36N-R5W	5/24/2007
17	AMC384464	INS 27	2007060094	S30-T36N-R5W S19-T36N-R5W	5/24/2007
18	AMC384465	INS 28	2007060095	S30-T36N-R5W S20-T36N-R5W S19-T36N-R5W S29-T36N-R5W	5/25/2007

RECEIVED  
MICHIGNE, ARIZONA

2014 JUL 18 A 9:59

RECEIVED  
BIMAZZ

\*a Nevada corporation

**ENTERED**  
JUL 22 2014  
BY: *Jm*

19	AMC384482	INS 45	2007060112	S32-T36N-R5W	5/19/2007
20	AMC384483	INS 46	2007060113	S32-T36N-R5W	5/19/2007
21	AMC384490	INS 53	2007060120	S33-T36N-R5W S32-T36N-R5W	5/19/2007
22	AMC384491	INS 54	2007060121	S33-T36N-R5W	5/19/2007
23	AMC393693	KT 50	2008047944	S29-T38N-R5W	6/13/2008
24	AMC393695	KT 52	2008047946	S29-T38N-R5W	6/13/2008
25	AMC393704	KT 61	2008047955	S30-T38N-R5W	6/13/2008
26	AMC393705	KT 62	2008047956	S29-T38N-R5W	6/13/2008
27	AMC393706	KT 63	2008047957	S30-T38N-R5W	6/13/2008
28	AMC393707	KT 64	2008047958	S29-T38N-R5W	6/13/2008
29	AMC393708	KT 65	2008047959	S30-T38N-R5W	6/13/2008
30	AMC384509	URN 1	2007060129	S32-T39N-R3W	6/19/2007
31	AMC384510	URN 2	2007060130	S32-T39N-R3W	6/19/2007
32	AMC384511	URN 3	2007060131	S32-T39N-R3W	6/19/2007
33	AMC384512	USH 1	2007060126	S30-T38N-R3W	6/18/2007
34	AMC384513	USH 2	2007060127	S30-T38N-R3W	6/18/2007
35	AMC384514	USH 3	2007060128	S30-T38N-R3W	6/18/2007
36	AMC416896	NA 1	2012035977	S27-T41N-R9W	6/27/2012
37	AMC416897	NA 2	2012035978	S26,27-T41N-R9W	6/27/2012
38	AMC416898	LR 1	2012035979	S3,10-T39N-R9W	6/27/2012
39	AMC416899	LR 2	2012035980	S10-T39N-R9W	6/27/2012
40	AMC416900	NV 1	2012035981	S9-T39N-R9W	6/27/2012
41	AMC416901	NV 2	2012035982	S9-T39N-R9W	6/27/2012
42	AMC416902	WL 1	2012035983	S28-T40N-R9W	6/30/2012
43	AMC416903	WL 2	2012035984	S28,29-T40N-R9W	6/30/2012

PHOENIX, ARIZONA

2014 JUL 18 A 9:59

RECEIVED  
BLM/AZ STATE OFFICE

IN WITNESS WHEREOF, Grantor has executed this Quitclaim Mining Deed on March 14, 2014.

Quaterra Alaska Inc.

By Eugene Spiering

Title VF EXPLORATION


COUNTRY OF CANADA )

)ss

Province of British Columbia )

Personally appeared before me Eugene Spiering with whom I am personally acquainted (or proved to me on the basis of satisfactory evidence) and who acknowledged that he executed the within instrument for the purposes therein contained.

Witness my hand, at office, this 14th day of March, 2014.

  
Notary Public  
**ARIE A. PAGE**  
Barrister & Solicitor  
1100-1199 West Hastings Street  
Vancouver, BC V6E 3T5  
604-641-2777

RECEIVED  
BLM/AZ STATE OFFICE  
2014 JUL 18 A 9:59  
PRITCHARD, ARIZONA

MARRIS & THOMPSON  
 6121 Lakeside Dr Ste 26  
 Reno NV 89511

Return recorded documents to:  
 Metamin Enterprises US Inc.  
 Suite 408 - 1199 West Pender Street  
 Vancouver, BC Canada V6E 2R1

Exemption: A.R.S. 11-1134 A6

**FEE# 2014021806**

OFFICIAL RECORDS  
 OF MOHAVE COUNTY  
 CAROL MEIER,  
 COUNTY RECORDER



05/16/2014 04:28 PM Fee: \$10.00

PAGE: 1 of 5

RECEIVED  
 BLM AZ STATE OFFICE  
 2014 JUL 18 A 9:00  
 PHOENIX, ARIZONA

## QUIT CLAIM DEED

THIS QUIT CLAIM DEED, Executed this 13<sup>th</sup> day of March, 2014, by North Exploration LLC, 1295 N. Bluff St., St. George, UT, 84770 in exchange for valuable consideration and for the sum of \$5.00 paid to Grantor by Metamin Enterprises US Inc.\* (hereinafter referred to as "Grantee"), whose address is Suite 408 - 1199 West Pender Street, Vancouver, BC Canada V6E 2R1, the receipt of which is hereby acknowledged by Grantor, hereby surrenders, with the exception of any and all Royalties to which the Grantor may be entitled, all its right, title, and forever Quit Claims to Grantee all of the interest of Grantor, if any, in and to the property which is located in the County of Mohave, State of Arizona, as further described below:

### PROPERTY DESCRIPTION:

Claim Count	BLM Number	Claim Name	Mohave Co. Reference	Sec-Twp-Rng
1	AMC364334	JH 3460	2005011237	S13-T35N-R5W S18-T35N-R4W
2	AMC364335	JH 3462	2005011238	S13-T35N-R5W S18-T35N-R4W
3	AMC364354	LIR 1	2005013139	S2-T35N-R5W S35-T36N-R5W
4	AMC364356	LIR 3	2005013141	S2-T35N-R5W S35-T36N-R5W
5	AMC364457	JH 3459	2005016369	S13-T35N-R5W
6	AMC364458	JH 3461	2005016370	S13-T35N-R5W
7	AMC364459	JH 3463	2005016371	S12,13-T35N-R5W
8	AMC364460	JH 3464	2005016372	S7,18-T35N-R4W S12,13-T35N-R5W
9	AMC364461	JH 3465	2005016373	S12-T35N-R5W
10	AMC364462	JH 3466	2005016374	S7-T35N-R4W S12-T35N-R5W
11	AMC364463	JH 3467	2005016375	S12-T35N-R5W
12	AMC364464	JH 3468	2005016376	S7-T35N-R4W S12-T35N-R5W
13	AMC364456	CLAY 1	2005016377	S10-T37N-R4W
14	AMC364465	SA 1	2005016378	S26-T39N-R9W
15	AMC364466	SUNSHINE 1	2005016379	S14-T37N-R4W
16	AMC364680	CENTURY 1	2005024013	S5,8-T38N-R3W
17	AMC364753	STAR 1	2005027128	S11-T36N-R5W
18	AMC364752	LITTLE ROB 1	2005027129	S23,24-T36N-R6W

\*a Nevada corporation

ENTERED  
 JUL 22 2014  
 BY: *Jm*

Claim Count	BLM Number	Claim Name	Mohave Co. Reference	Sec-Twp-Rng
19	AMC365098	EZ 14	2005037536	S11-T37N-R6W
20	AMC365099	EZ 16	2005037537	S11-T37N-R6W
21	AMC365100	EZ 18	2005037538	S11-T37N-R6W
22	AMC365101	EZ 1106	2005037539	S12-T37N-R6W
23	AMC365102	LEDGE 1	2005037540	S5-T38N-R3W
24	AMC365106	EZ 29	2005040484	S11-T37N-R6W
25	AMC365107	EZ 31	2005040485	S11-T37N-R6W
26	AMC365108	EZ 33	2005040486	S11-T37N-R6W
27	AMC365295	CP 1	2005045026	S20-T36N-R6W
28	AMC365296	TX 1	2005045027	S10-T36N-R6W
29	AMC365297	UPR 1	2005045028	S8-T37N-R7W
30	AMC365930	JH 3239	2005055852	S14,15-T35N-R5W
31	AMC365931	JH 3241	2005055853	S14,15-T35N-R5W
32	AMC365932	JH 3243	2005055854	S14,15-T35N-R5W
33	AMC365935	UC3 1	2005055857	S28,33-T38N-R7W
34	AMC365933	June 76	2005055858	S16-T35N-R6W
35	AMC366076	TIMPO 1	2005060365	S16-T36N-R5W
36	AMC366275	MOAP 6	2005066803	S34-T38N-R5W
37	AMC366277	MOAP 8	2005066805	S34-T38N-R5W
38	AMC366658	PAT # 1	2005079081	S18-T36N-R6W
39	AMC367874	NATE 1	2005082145	S8-T36N-R5W
40	AMC367055	EZ 7	2005091187	S35-T38N-R6W
41	AMC367056	EZ 6	2005091188	S35-T38N-R6W
42	AMC367058	WILD BAND 1	2005091189	S1-T37N-R6W
43	AMC367057	SIMPLE 1	2005091190	S1-T37N-R6W S36-T38N-R6W
44	AMC367678	PM 1	2005112021	S3-T37N-R6W
45	AMC367679	PM 2	2005112022	S2,3-T37N-R6W
46	AMC367677	EZ 114	2005112023	S10-T37N-R6W
47	AMC367675	GEM 1	2005112025	S6-T35N-R4W S31-T36N-R4W
48	AMC367680	WP 1	2005112026	S20-T36N-R4W
49	AMC367873	MF 1	2005124933	S35-T36N-R5W
50	AMC367872	EZ 113	2005124935	S3-T37N-R6W
51	AMC367875	WILD BAND 2	2005124936	S12-T37N-R6W
52	AMC367876	UC 1	2005124938	S5-T37N-R7W
53	AMC368428	SOUTH POND 1	2005132873	S26-T37N-R7W
54	AMC368814	ID 1	2005141769	S13-T38N-R7W
55	AMC368847	SOUTH POND 2	2005145729	S23,24,25,26-T37N-R7W
56	AMC368848	UC 2	2005145731	S5-T37N-R7W
57	AMC368849	UC 3	2005145732	S5-T37N-R7W

BLM  
NATIONAL SYSTEMS  
OFFICE

Claim Count	BLM Number	Claim Name	Mohave Co. Reference	Sec-Twp-Rng
58	AMC369490	SP1	2006007040	S25-T38N-R5W S30-T38N-R4W
59	AMC369489	FT3	2006007041	S13-T38N-R4W
60	AMC371449	DS 1	2006038494	S16-T38N-R4W
61	AMC381882	AP #1	2007032847	S13-T36N-R5W

This Quit Claim deed is subject to a production royalty as defined in Section 1.3 of the MINING LEASE WITH OPTION TO PURCHASE made as of the 22<sup>nd</sup> day of June, 2005, by and between North Exploration LLC, and Quaterra Resources Inc.

IN WITNESS WHEREOF, Grantor has executed this Quit Claim Mining Deed on 13<sup>th</sup> March, 2014.

NORTH EXPLORATION, LLC.

By: Clifford Phillips

Name: Clifford Phillips

By: Richard Burgess

Name: Richard Burgess

By: \_\_\_\_\_


Name: \_\_\_\_\_

State of Utah )  
 )ss  
 County of Washington )

Personally appeared before me Clifford Phillips, Richard Burgess <sup>DKU</sup> with whom I am personally acquainted (or proved to me on the basis of satisfactory evidence) and who acknowledged that he executed the within instrument for the purposes therein contained.

Witness my hand, at office, this 13 day of March, 2014.

[Signature]  
 Notary Public





RECEIVED  
 DIMAZ STATE OFFICE  
 2014 JUL 18 A 9:59  
 PIONEER, ARIZONA



State of Utah )  
County of Washington )<sup>ss</sup>

Personally appeared before me Richard Burgess with whom I am personally acquainted (or proved to me on the basis of satisfactory evidence) and who acknowledged that he executed the within instrument for the purposes therein contained.  
Witness my hand, at office, this 13 day of March, 2014.

  
\_\_\_\_\_  
Notary Public



RECEIVED  
BLM AZ STATE OFFICE  
2014 JUL 18 A 10:00  
PHOENIX, ARIZONA

State of \_\_\_\_\_ )  
County of \_\_\_\_\_ )<sup>ss</sup>

Personally appeared before me \_\_\_\_\_ with whom I am personally acquainted (or proved to me on the basis of satisfactory evidence) and who acknowledged that he executed the within instrument for the purposes therein contained.  
Witness my hand, at office, this \_\_\_\_\_ day of \_\_\_\_\_, 2014.

\_\_\_\_\_  
Notary Public

Claim Count	BLM Number	Claim Name	Mohave Co. Reference	Sec-Twp-Rng
58	AMC369490	SP1	2006007040	S25-T38N-R5W S30-T38N-R4W
59	AMC369489	FT3	2006007041	S13-T38N-R4W
60	AMC371449	DS 1	2006038494	S16-T38N-R4W
61	AMC381882	AP #1	2007032847	S13-T36N-R5W

This Quit Claim deed is subject to a production royalty as defined in Section 1.3 of the MINING LEASE WITH OPTION TO PURCHASE made as of the 22<sup>nd</sup> day of June, 2005, by and between North Exploration LLC, and Quaterra Resources Inc.

IN WITNESS WHEREOF, Grantor has executed this Quit Claim Mining Deed on March 13, 2014.

NORTH EXPLORATION, LLC.

By: Peggy Bassett  
 Name: Peggy Bassett

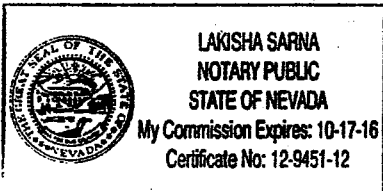
By: \_\_\_\_\_  
 Name: \_\_\_\_\_  
 By: \_\_\_\_\_  
 Name: \_\_\_\_\_

RECEIVED  
 BLM AZ STATE OFFICE  
 2014 JUL 18 A 10:00  
 PHOENIX, ARIZONA

State of Nevada )  
 )ss  
 County of Lyon )

Personally appeared before me Peggy Bassett with whom I am personally acquainted (or proved to me on the basis of satisfactory evidence) and who acknowledged that he executed the within instrument for the purposes therein contained.  
 Witness my hand, at office, this 13 day of March, 2014.

Lakisha Sarna  
 Notary Public



Return recorded documents to:  
 Metamin Enterprises US Inc.  
 Suite 408 - 1199 West Pender Street  
 Vancouver, BC Canada V6E 2R1

Exemption: A.R.S. 11-1134 A6

**QUIT CLAIM DEED**

THIS QUIT CLAIM DEED, Executed this 13<sup>th</sup> day of March 2014, by North Exploration LLC, 1295 N. Bluff St., St. George, UT, 84770 in exchange for valuable consideration and for the sum of \$5.00 paid to Grantor by Metamin Enterprises US Inc.\* (hereinafter referred to as "Grantee"), whose address is Suite 408 - 1199 West Pender Street, Vancouver, BC Canada V6E 2R1, the receipt of which is hereby acknowledged by Grantor, hereby surrenders, with the exception of any and all Royalties to which the Grantor may be entitled, all its right, title, and forever Quit Claims to Grantee all of the interest of Grantor, if any, in and to the property which is located in the County of Coconino, State of Arizona, as further described below:

**PROPERTY DESCRIPTION:**

Count	BLM Claim Number	Claim	Coconino Co. Reference	Sec-Twp-Range	Location Date
1	AMC370886	APT 1	3374295	S28-T29N-R3E	3/7/2008
2	AMC370887	APT 2	3374296	S28-T29N-R3E	3/7/2008
3	AMC369673	BJ 1	3366891	S35-T39N-R3W	11/11/2005
4	AMC369674	BJ 2	3366892	S26,35-T39N-R3W	11/11/2005
5	AMC368813	G 1	3360079	S11-T38N-R3W	12/5/2005
6	AMC368815	KANAB EAST 1	3360078	S16,21-T38N-R3W	10/7/2005
7	AMC381885	RUN #1	3433423	S13-T41N-R2W	1/18/2007
8	AMC366738	SM 1	33334293	S5-T39N-R2W	5/27/2005

This Quit Claim deed is subject to a production royalty as defined in Section 1.3 of the MINING LEASE WITH OPTION TO PURCHASE made as of the 22<sup>nd</sup> day of June, 2005, by and between North Exploration LLC, and Quaterra Resources Inc.

IN WITNESS WHEREOF, Grantor has executed this Quit Claim Mining Deed on 13 March, 2014.

\*a Nevada corporation

ENTERED  
 JUL 22 2014  
 BY: M

2014 JUL 18 A 10:00

RECEIVED  
 BLM AZ STATE OFFICE

NORTH EXPLORATION, LLC.

By: Clifford Phillips

Name: Clifford Phillips

By: Richard Burgess

Name: Richard Burgess

By: \_\_\_\_\_


Name: \_\_\_\_\_

State of Utah )

County of Washington ) ss

Personally appeared before me Clifford Phillips with whom I am personally acquainted (or proved to me on the basis of satisfactory evidence) and who acknowledged that he executed the within instrument for the purposes therein contained. Witness my hand, at office, this 13 day of March, 2014.

[Signature]  
Notary Public



Copy

Unofficial


RECEIVED  
ELIHAZ'S NOTARY OFFICE  
2014 JUL 18 A 10:00  
PHOTO: J. M. J. DVA

State of Utah )  
 )ss  
County of Wasatch

Personally appeared before me Richard Burgess with whom I am personally acquainted (or proved to me on the basis of satisfactory evidence) and who acknowledged that he executed the within instrument for the purposes therein contained.

Witness my hand, at office, this 13 day of March, 2014.

[Signature]  
Notary Public



State of \_\_\_\_\_ )  
 )ss  
County of \_\_\_\_\_ )

Personally appeared before me \_\_\_\_\_ with whom I am personally acquainted (or proved to me on the basis of satisfactory evidence) and who acknowledged that he executed the within instrument for the purposes therein contained.

Witness my hand, at office, this \_\_\_\_\_ day of \_\_\_\_\_, 2014.

\_\_\_\_\_  
Notary Public

Unofficial Copy

RECEIVED  
BLM AZ STATE OFFICE  
2014 JUL 18 A 10:00  
PREF. 11-11-13-11

NORTH EXPLORATION, LLC.

By: Penny Bassett  
Name: Penny Bassett


By: \_\_\_\_\_  
Name: \_\_\_\_\_

By: \_\_\_\_\_  
Name: \_\_\_\_\_

State of Nevada )  
  )ss  
County of Lyon )

Personally appeared before me Penny Bassett with whom I am personally acquainted (or proved to me on the basis of satisfactory evidence) and who acknowledged that he executed the within instrument for the purposes therein contained.  
Witness my hand, at office, this 13 day of March, 2014.

Laksha Sarma  
Notary Public



Copy

Unofficial

RECEIVED  
CLERK OF STATE OFFICE  
2014 JUL 18 A 10:00  
PRINCE GEORGE, VA

Return recorded documents to:  
 Metamin Enterprises US Inc.  
 Suite 408 - 1199 West Pender Street  
 Vancouver, BC Canada V6E 2R1

Exemption: A.R.S. 11-1134 A6

**QUIT CLAIM DEED**

THIS QUIT CLAIM DEED, Executed this 12 day of March, 2014, by Patrick Hillard. (hereinafter referred to as "Grantor"), whose address is Box 388, Kanab, UT 84741, in exchange for valuable consideration and for the sum of \$5.00 paid to Grantor by Metamin Enterprises US Inc. (hereinafter referred to as "Grantee"), whose address is Suite 408 - 1199 West Pender Street, Vancouver, BC Canada V6E 2R1, the receipt of which is hereby acknowledged by Grantor, hereby surrenders all its right, title, and forever Quit Claims to Grantee all of the interest of Grantor, if any, in and to the property which is located in the County of Coconino, State of Arizona, as further described below:

**PROPERTY DESCRIPTION:**

Count	BLM Claim Number	Claim	Coconino Co. Reference	Sec-Twp-Range	Location Date
1	AMC379000	DG 3	3424813	S13-T39N-R3W S24-T39N-R3W	11/15/2006
2	AMC379001	DG 4	3424814	S13-T39N-R3W	11/15/2006

IN WITNESS WHEREOF, Grantor has executed this Quit Claim Mining Deed on March 12, 2014.

  
 Patrick D. Hillard

RECEIVED  
 CLM/AZ STATE OFFICE  
 2014 JUL 18 A 9:58  
 PHOENIX, ARIZONA

\*a Nevada corporation

ENTERED  
 JUL 22 2014


BY: 

State of Colorado )  
County of Grand )ss

Personally appeared before me Patrick D Hillard with whom I am personally acquainted (or proved to me on the basis of satisfactory evidence) and who acknowledged that he executed the within instrument for the purposes therein contained.  
Witness my hand, at office, this 12<sup>th</sup> day of March, 2014.

May h Am  
Notary Public

My Commission Expires  
06/29/2016



Unofficial

RECEIVED  
BLM AZ STATE OFFICE  
2014 JUL 18 A 9:58  
PHOENIX, ARIZONA



**United States Department of the Interior**  
**Bureau of Land Management**  
 LANDS/RECREATION & PLANNING  
 ONE N CENTRAL AVE  
 PHOENIX, AZ 85004 -2203  
 Phone: 602-417-9200

Receipt

No: 3081517

<b>Transaction #:</b> 3172779	
<b>Date of Transaction:</b> 07/21/2014	
<b>CUSTOMER:</b>	
HARRIS & THOMPSON 6121 LAKESIDE DR STE 260 RENO,NV 89511-8534 US	

LINE #	QTY	DESCRIPTION	REMARKS	UNIT PRICE	TOTAL
1	1.00	LOCATABLE MINERALS / MINING CLAIMS- NOT NEW-UNADJUD,ONE AUTH NO. ONLY / MINING CLAIM MONEY RECEIVED <b>CASES: AMC379000/\$4880.00</b>	QCD - 488	- n/a -	4880.00
<b>TOTAL:</b>					<b>\$4,880.00</b>

PAYMENT INFORMATION					
1	AMOUNT:	4880.00	POSTMARKED:	07/17/2014	
	TYPE:	CHECK	RECEIVED:	07/18/2014	
	CHECK NO:	5946			
	NAME:	RICHARD W HARRIS PC 6121 LAKESIDE DR STE 260 RENO NV 89511-8534 US			

<b>REMARKS</b>

This receipt was generated by the automated BLM Collections and Billing System and is a paper representation of a portion of the official electronic record contained therein.

# FedEx<sup>®</sup>

## xpress

7/17/2014

From: (775) 825-4300  
Richard Harris  
HARRIS & THOMPSON  
6121 LAKESIDE DRIVE, SUITE 260  
RENO, NV 89511

Origin ID: RNOA


FedEx<sup>®</sup>  
Express



J142014061903uv

BILL SENDER

SHIP TO: (000) 000-0000  
Arizona State Office  
Bureau of Land Management  
1 N CENTRAL AVE  
STE 800  
PHOENIX, AZ 85004



FedEx Ship Mar.

8:10  
07:18  
AS10

D

2

RT 275

ST 6.3

LS

Extremely Urgent

Ship Date: 11  
ActWgt: 0.4 L  
CAD: 348091

Delivery Address Bar Code



Ref # 7977  
Invoice #  
PO #  
Dept #

FRI - 18 JUL 10:30A  
PRIORITY OVERNIGHT

TRK# 7706 2719 4510  
0261

# WP ZSYA

85004  
AZ-US  
PHX



522G2/ED4F8AC9

▼ Insert shipping document here.

**NOTICE!!**

**These documents have been scanned!**

**Do not place un-scanned documents beneath this notice!**

**Do not remove this notice from this file!**

GPO Jacket No. 560-102  
Print Order 61540  
Rise Business Services, LLC  
Job=AZ15 5/13/2019



Box Number= AZ15045



Claim Begin-End: AMC416896-AMC416903

4 Miscellaneous



AZ15045-1

AMC416896-AMC417639

**NO  
DOCUMENTS  
FOUND**

NO DOCUMENTS FOUND  
NO DOCUMENTS FOUND

**NOTICE!!**

**These documents have been scanned!**

**Do not place un-scanned documents beneath this notice!**

**Do not remove this notice from this file!**

GPO Jacket No. 560-102  
Print Order 61540  
Rise Business Services, LLC  
Job=AZ15 5/13/2019



Box Number= AZ15045



Claim Begin-End: AMC416896-AMC416903

5 Annual Filings



AZ15045-1

AMC416896-AMC417639



Land Services LLC  
 1831 W La Tanya Pl  
 Tucson, AZ 85737

575-336-7813 - Office  
 381882  
 720-212-7583 - Cell  
 366735  
 gordon@peaklandservices.com

378995  
 368813

August 6, 2018

Bureau of Land Management  
 Arizona State Office  
 One North Central Avenue, Suite 800  
 Phoenix, Arizona 85004-4427

VIA: USPS Priority Mail

RE: 467 Various Claims - 2019 Maintenance Fees

Dear Sir or Madam,

Enclosed is check #1375 in amount of \$72,385.00 (467 claims x \$155/claim = \$72,385) for claim year 2019.

This letter is evidence of the owner, Metamin Enterprises US Inc.'s, intention to hold such claims listed on the attached Exhibits A through the assessment year ending on September 1, 2019.

Please return receipts and date stamped copies to me at the above address. If you have any questions concerning this filing please call me at the numbers listed above.

Sincerely,

*Gordon Peake*

Gordon Peake, Agent for  
 Metamin Enterprises US Inc.

367871 373765 379278  
 365929 378183 377880  
 367675 380735 378256  
 367055 379907 368688  
 369489 381714 373362  
 365929 374082 380426  
 364334 378359 372108  
 365098 379420 375604  
 366274 379563 375112  
 384443 377880 393692  
 364752 375958 379364  
 373982 371647 366988  
 375666 369650 366091  
 375255 369969 373491  
 385002 368240 383111  
 365295 416896  
 371449 364456

2018 AUG - 7 P 3:03  
 PHOENIX, ARIZONA  
 RECEIVED OFFICE  
 BLM AT STATE OFFICE

NO. OF CLAIMS 467  
 AMOUNT \$72385.  
 RECEIPT NO. 4230110  
 INIT. GP

\*\* BLM-ASO\*\*

ENTERED  
 AUG 09 2018  
 BY: RAM

METAMIN ENTERPRISES US INC

EXHIBIT A

2018 - 2019 Claim Maintenance - Arizona

RECEIVED  
BLM AZ STATE OFFICE

2018 AUG -7 P 3:04

BLM CLAIM #	CLAIM NAME	COUNTY	CO REF	SEC-TWP-RANGE	LOC DATE
AMC379000	DG 3	COCONINO	3424813	S13-T39N-R3W S24-T39N-R3W	11/15/2006
AMC379001	DG 4	COCONINO	3424814	S13-T39N-R3W	11/15/2006
AMC368813	G 1	COCONINO	3360079	S11-T38N-R3W	12/5/2005
AMC368815	KANAB EAST 1	COCONINO	3360078	S16,21-T38N-R3W	10/7/2005
AMC381885	RUN #1	COCONINO	3433423	S13-T41N-R2W	1/18/2007
AMC366736	SM 1	COCONINO	33334293	S5-T39N-R2W	5/27/2005
AMC379294	AB 52	MOHAVE CO.	2007014322	S22-T35N-R5W S15-T35N-R5W	12/14/2006
AMC379295	AB 53	MOHAVE CO.	2007014323	S23-T35N-R5W	12/14/2006
AMC379296	AB 55	MOHAVE CO.	2007014324	S23-T35N-R5W	12/14/2006
AMC377880	AB 68	MOHAVE CO.	2007010680	S23-T35N-R5W S14-T35N-R5W	12/13/2006
AMC377881	AB 70	MOHAVE CO.	2007010681	S23-T35N-R5W S14-T35N-R5W S13-T35N-R5W S24-T35N-R5W	12/13/2006
AMC377882	AB 72	MOHAVE CO.	2007010682	S24-T35N-R5W S13-T35N-R5W	12/13/2006
AMC377884	AB 74	MOHAVE CO.	2007010684	S24-T35N-R5W S13-T35N-R5W	12/13/2006
AMC377886	AB 76	MOHAVE CO.	2007010686	S24-T35N-R5W S13-T35N-R5W	12/13/2006
AMC377888	AB 78	MOHAVE CO.	2007010688	S24-T35N-R5W S13-T35N-R5W	12/13/2006
AMC377890	AB 80	MOHAVE CO.	2007010690	S24-T35N-R5W S13-T35N-R5W	12/13/2006
AMC377892	AB 82	MOHAVE CO.	2007010692	S24-T35N-R5W S13-T35N-R5W	12/13/2006
AMC377894	AB 84	MOHAVE CO.	2007010694	S24-T35N-R5W S13-T35N-R5W	12/13/2006
AMC377907	AC 75	MOHAVE CO.	2007010707	S13-T35N-R5W	11/21/2006
AMC377908	AC 77	MOHAVE CO.	2007010708	S13-T35N-R5W	11/21/2006
AMC377909	AC 79	MOHAVE CO.	2007010709	S13-T35N-R5W	11/21/2006
AMC377910	AC 81	MOHAVE CO.	2007010710	S13-T35N-R5W	11/21/2006
AMC377911	AC 83	MOHAVE CO.	2007010711	S13-T35N-R5W	11/21/2006
AMC377912	AC 85	MOHAVE CO.	2007010712	S13-T35N-R5W	11/21/2006
AMC377913	AC 87	MOHAVE CO.	2007010713	S13-T35N-R5W S18-T35N-R4W	11/21/2006
AMC377916	AC 93	MOHAVE CO.	2007010716	S18-T35N-R4W	11/21/2006
AMC377917	AC 95	MOHAVE CO.	2007010717	S18-T35N-R4W	12/14/2006
AMC377950	AE 72	MOHAVE CO.	2007010604	S12-T35N-R5W	11/10/2006
AMC377951	AE 74	MOHAVE CO.	2007010605	S12-T35N-R5W	11/10/2006
AMC377952	AE 75	MOHAVE CO.	2007010606	S12-T35N-R5W	11/10/2006
AMC377953	AE 76	MOHAVE CO.	2007010607	S12-T35N-R5W	11/10/2006
AMC377954	AE 77	MOHAVE CO.	2007010608	S12-T35N-R5W	11/10/2006
AMC377955	AE 78	MOHAVE CO.	2007010609	S12-T35N-R5W	11/10/2006

PHOENIX, ARIZONA

BLM CLAIM #	CLAIM NAME	COUNTY	CO REF	SEC-TWP-RANGE	LOC DATE
AMC378256	AF 33	MOHAVE CO.	2007011799	S9-T35N-R5W	2/3/2007
AMC378257	AF 34	MOHAVE CO.	2007011800	S4-T35N-R5W	2/4/2007
AMC378258	AF 35	MOHAVE CO.	2007011801	S3-T35N-R5W	11/11/2006
AMC378259	AF 36	MOHAVE CO.	2007011802	S3-T35N-R5W	11/11/2006
AMC378260	AF 37	MOHAVE CO.	2007011803	S3-T35N-R5W	11/11/2006
AMC377948	AF 55	MOHAVE CO.	2007010602	S11-T35N-R5W S2-T35N-R5W	11/11/2006
AMC377949	AF 57	MOHAVE CO.	2007010603	S11-T35N-R5W S2-T35N-R5W	11/11/2006
AMC378263	AG 38	MOHAVE CO.	2007011769	S3-T35N-R5W	11/19/2006
AMC378264	AG 40	MOHAVE CO.	2007011770	S3-T35N-R5W	11/19/2006
AMC377228	AH 14	MOHAVE CO.	2007004029	S32-T36N-R5W	11/19/2006
AMC377229	AH 16	MOHAVE CO.	2007004030	S32-T36N-R5W	11/19/2006
AMC377230	AH 18	MOHAVE CO.	2007004031	S32-T36N-R5W	11/19/2006
AMC378269	AH 37	MOHAVE CO.	2007011775	S34-T36N-R5W	11/19/2006
AMC378270	AH 39	MOHAVE CO.	2007011776	S34-T36N-R5W	2/4/2007
AMC377969	AH 4	MOHAVE CO.	2007010647	S32-T36N-R5W	11/19/2006
AMC378274	AH 44	MOHAVE CO.	2007011780	S34-T36N-R5W	2/4/2007
AMC378275	AH 45	MOHAVE CO.	2007011781	S34-T36N-R5W	11/18/2006
AMC378276	AH 46	MOHAVE CO.	2007011782	S34-T36N-R5W	11/18/2006
AMC377970	AH 6	MOHAVE CO.	2007010648	S32-T36N-R5W	11/19/2006
AMC377971	AH 8	MOHAVE CO.	2007010649	S32-T36N-R5W	11/19/2006
AMC377231	AI 13	MOHAVE CO.	2007004032	S32-T36N-R5W	11/18/2006
AMC377232	AI 15	MOHAVE CO.	2007004033	S32-T36N-R5W	11/18/2006
AMC377977	AI 16	MOHAVE CO.	2007010655	S32-T36N-R5W S29-T36N-R5W	11/18/2006
AMC377233	AI 17	MOHAVE CO.	2007004034	S32-T36N-R5W	11/18/2006
AMC377978	AI 18	MOHAVE CO.	2007010656	S32-T36N-R5W S29-T36N-R5W	11/18/2006
AMC377979	AI 19	MOHAVE CO.	2007010657	S33-T36N-R5W	11/18/2006
AMC377980	AI 21	MOHAVE CO.	2007010658	S33-T36N-R5W	11/18/2006
AMC380740	AI 23	MOHAVE CO.	2007023943	S33-T36N-R5W	2/27/2007
AMC378287	AI 41	MOHAVE CO.	2007011793	S34-T36N-R5W	2/4/2007
AMC378288	AI 42	MOHAVE CO.	2007011794	S34-T36N-R5W S27-T36N-R5W	11/18/2006
AMC378289	AI 43	MOHAVE CO.	2007011795	S34-T36N-R5W	11/13/2006
AMC378290	AI 44	MOHAVE CO.	2007011796	S34-T36N-R5W	11/13/2006
AMC377983	AI 63	MOHAVE CO.	2007010624	S35-T36N-R5W	11/13/2006
AMC377984	AI 64	MOHAVE CO.	2007010625	S35-T36N-R5W S26-T36N-R5W	11/13/2006
AMC377985	AI 65	MOHAVE CO.	2007010626	S35-T36N-R5W	11/13/2006
AMC377986	AI 66	MOHAVE CO.	2007010627	S35-T36N-R5W S26-T36N-R5W	11/13/2006
AMC378293	AI 92	MOHAVE CO.	2007011750	S31-T36N-R4W	2/2/2007
AMC378294	AI 94	MOHAVE CO.	2007011751	S30-T36N-R4W	2/2/2007
AMC378313	AJ 104	MOHAVE CO.	2007011765	S30-T36N-R4W	11/17/2006
AMC377994	AJ 15	MOHAVE CO.	2007010661	S29-T36N-R5W	11/11/2006
AMC377996	AJ 17	MOHAVE CO.	2007010663	S29-T36N-R5W	11/11/2006
AMC377989	AJ 2	MOHAVE CO.	2007010638	S29-T36N-R5W	11/11/2006

RECEIVED  
BLM PHOENIX OFFICE  
2018 AUG 17 3:04  
PHOENIX, ARIZONA



BLM CLAIM #	CLAIM NAME	COUNTY	CO REF	SEC-TWP-RANGE	LOC DATE
AMC377999	AJ 22	MOHAVE CO.	2007010666	S28-T36N-R5W	11/7/2006
AMC378000	AJ 24	MOHAVE CO.	2007010667	S28-T36N-R5W	11/7/2006
AMC377990	AJ 4	MOHAVE CO.	2007010639	S29-T36N-R5W	11/11/2006
AMC377991	AJ 6	MOHAVE CO.	2007010640	S29-T36N-R5W	11/11/2006
AMC378001	AJ 65	MOHAVE CO.	2007010630	S26-T36N-R5W	11/17/2006
AMC378003	AJ 67	MOHAVE CO.	2007010632	S26-T36N-R5W	11/17/2006
AMC378004	AJ 68	MOHAVE CO.	2007010633	S26-T36N-R5W	11/17/2006
AMC378005	AJ 69	MOHAVE CO.	2007010634	S26-T36N-R5W	11/17/2006
AMC378006	AJ 70	MOHAVE CO.	2007010635	S26-T36N-R5W	11/17/2006
AMC378009	AK 1	MOHAVE CO.	2007010641	S29-T36N-R5W S30-T36N-R5W	2/1/2007
AMC378318	AK 29	MOHAVE CO.	2007011747	S28-T36N-R5W	2/1/2007
AMC378010	AK 3	MOHAVE CO.	2007010642	S29-T36N-R5W	2/1/2007
AMC378319	AK 31	MOHAVE CO.	2007011748	S28-T36N-R5W	2/1/2007
AMC378320	AK 33	MOHAVE CO.	2007011749	S28-T36N-R5W	2/1/2007
AMC378011	AK 5	MOHAVE CO.	2007010643	S29-T36N-R5W	2/1/2007
AMC368707	AM 28	MOHAVE CO.	2006006859	S7-T36N-R5W	11/4/2005
AMC373765	AT 1	MOHAVE CO.	2006093196	S5-T35N-R6W	8/17/2006
AMC373766	AT 2	MOHAVE CO.	2006093197	S8-T35N-R6W	8/17/2006
AMC379334	BC 119	MOHAVE CO.	2007014276	S20-T38N-R4W S29-T38N-R4W	11/29/2006
AMC379335	BC 120	MOHAVE CO.	2007014277	S20-T38N-R4W	11/29/2006
AMC379357	BE 107	MOHAVE CO.	2007014299	S18-T38N-R4W	12/1/2006
AMC379358	BE 108	MOHAVE CO.	2007014300	S18-T38N-R4W	12/1/2006
AMC379359	BE 109	MOHAVE CO.	2007014301	S17-T38N-R4W S18-T38N-R4W	12/1/2006
AMC379360	BE 110	MOHAVE CO.	2007014302	S17-T38N-R4W S18-T38N-R4W	12/1/2006
AMC378204	BE 44	MOHAVE CO.	2007011113	S15-T38N-R5W	11/14/2006
AMC378205	BE 46	MOHAVE CO.	2007011114	S15-T38N-R5W	11/14/2006
AMC380749	BE 48	MOHAVE CO.	2007023862	S15-T38N-R5W	2/17/2007
AMC380750	BE 50	MOHAVE CO.	2007023863	S15-T38N-R5W	2/17/2007
AMC378209	BF 24	MOHAVE CO.	2007011118	S16-T38N-R5W S9-T38N-R5W	11/16/2006
AMC378211	BF 26	MOHAVE CO.	2007011120	S16-T38N-R5W S9-T38N-R5W	11/16/2006
AMC378215	BF 34	MOHAVE CO.	2007011124	S16-T38N-R5W S9-T38N-R5W	11/16/2006
AMC378217	BF 36	MOHAVE CO.	2007011126	S16-T38N-R5W S9-T38N-R5W	11/16/2006
AMC378223	BF 42	MOHAVE CO.	2007011132	S15-T38N-R5W S10-T38N-R5W	11/16/2006
AMC378225	BF 44	MOHAVE CO.	2007011134	S15-T38N-R5W S10-T38N-R5W	11/16/2006
AMC380764	BF 47	MOHAVE CO.	2007023865	S15-T38N-R5W	2/17/2007
AMC380765	BF 49	MOHAVE CO.	2007023866	S15-T38N-R5W	2/17/2007
AMC380752	BF 7	MOHAVE CO.	2007023995	S17-T38N-R5W	2/18/2007
AMC380754	BF 9	MOHAVE CO.	2007023997	S17-T38N-R5W	2/18/2007
AMC379921	BG 101	MOHAVE CO.	2007019733	S7-T38N-R4W	12/5/2006
AMC379922	BG 103	MOHAVE CO.	2007019734	S7-T38N-R4W	12/5/2006
AMC379923	BG 105	MOHAVE CO.	2007019735	S7-T38N-R4W	12/5/2006

RECEIVED  
 DEPARTMENT OF STATE OFFICE  
 2008 AUG -7 P 3:04  
 PHOENIX, ARIZONA

BLM CLAIM #	CLAIM NAME	COUNTY	CO REF	SEC-TWP-RANGE	LOC DATE
AMC381717 ←	BG 109	MOHAVE CO.	2007032393	S8-T38N-R4W	3/15/2007
AMC380769 ←	BG 11	MOHAVE CO.	2007024005	S8-T38N-R5W	2/18/2007
AMC381719 ←	BG 111	MOHAVE CO.	2007032395	S8-T38N-R4W	3/15/2007
AMC378232 ←	BG 23	MOHAVE CO.	2007011138	S9-T38N-R5W	11/17/2006
AMC378234 ↗	BG 25	MOHAVE CO.	2007011140	S9-T38N-R5W	11/17/2006
AMC378235 ↘	BG 26	MOHAVE CO.	2007011141	S9-T38N-R5W	11/17/2006
AMC378236 ↘	BG 27	MOHAVE CO.	2007011142	S9-T38N-R5W	11/17/2006
AMC378237 ↘	BG 28	MOHAVE CO.	2007011143	S9-T38N-R5W	11/17/2006
AMC378228 ↘	BG 3	MOHAVE CO.	2007011149	S7-T38N-R5W S8-T38N-R5W	11/17/2006
AMC378240 ↘	BG 41	MOHAVE CO.	2007011146	S10-T38N-R5W	11/17/2006
AMC378241 ↘	BG 43	MOHAVE CO.	2007011147	S10-T38N-R5W	11/17/2006
AMC378229 ↘	BG 5	MOHAVE CO.	2007011150	S8-T38N-R5W	11/17/2006
AMC378246 ↘	BG 60	MOHAVE CO.	2007011105	S11-T38N-R5W	11/23/2006
AMC378248 ↘	BG 62	MOHAVE CO.	2007011107	S11-T38N-R5W	11/23/2006
AMC380767 ←	BG 9	MOHAVE CO.	2007024003	S8-T38N-R5W	2/18/2007
AMC379914 ↗	BG 93	MOHAVE CO.	2007019726	S7-T38N-R4W	12/6/2006
AMC379915 ↘	BG 94	MOHAVE CO.	2007019727	S7-T38N-R4W	12/6/2006
AMC379916 ↘	BG 95	MOHAVE CO.	2007019728	S7-T38N-R4W	12/5/2006
AMC379917 ↘	BG 96	MOHAVE CO.	2007019729	S7-T38N-R4W	12/5/2006
AMC380783 ←	BH 31	MOHAVE CO.	2007023923	S9-T38N-R5W	3/1/2007
AMC380785 ←	BH 33	MOHAVE CO.	2007023925	S9-T38N-R5W	3/1/2007
AMC375958 ↘	BHT 1	MOHAVE CO.	2006117857	S4-T35N-R5W	11/4/2006
AMC375959 ↘	BHT 2	MOHAVE CO.	2006117858	S4-T35N-R5W	11/4/2006
AMC379573 ←	BRC 11	MOHAVE CO.	2007017236	S20-T39N-R3W	1/25/2007
AMC379683 ←	BRC 15	MOHAVE CO.	2007018459	S29-T39N-R3W	2/3/2007
AMC379685 ←	BRC 17	MOHAVE CO.	2007018461	S29-T39N-R3W	2/3/2007
AMC379687 ←	BRC 19	MOHAVE CO.	2007018463	S29-T39N-R3W	2/3/2007
AMC379688 ←	BRC 20	MOHAVE CO.	2007018464	S30-T39N-R3W	2/3/2007
AMC379569 ←	BRC 7	MOHAVE CO.	2007017232	S20-T39N-R3W	1/25/2007
AMC379571 ←	BRC 9	MOHAVE CO.	2007017234	S20-T39N-R3W	1/25/2007
AMC374082 ↘	BTR 1	MOHAVE CO.	2006092403	S3-T38N-R4W	9/1/2006
AMC374083 ↘	BTR 2	MOHAVE CO.	2006092404	S3-T38N-R4W	9/1/2006
AMC378369 ←	BURN 11	MOHAVE CO.	2007009788	S31-T39N-R3W	12/13/2006
AMC378371 ←	BURN 13	MOHAVE CO.	2007009790	S31-T39N-R3W	12/13/2006
AMC378373 ←	BURN 15	MOHAVE CO.	2007009792	S31-T39N-R3W	12/13/2006
AMC378399 ↘	BURN 41	MOHAVE CO.	2007009818	S31-T39N-R3W	12/13/2006
AMC378400 ↘	BURN 42	MOHAVE CO.	2007009819	S31-T39N-R3W	12/13/2006
AMC378403 ↘	BURN 45	MOHAVE CO.	2007009822	S31-T39N-R3W	12/13/2006
AMC378404 ↘	BURN 46	MOHAVE CO.	2007009823	S31-T39N-R3W	12/13/2006
AMC378405 ↘	BURN 47	MOHAVE CO.	2007009824	S31-T39N-R3W	12/13/2006
AMC378406 ↘	BURN 48	MOHAVE CO.	2007009825	S31-T39N-R3W	12/13/2006

RECEIVED  
BLM STATE OFFICE  
2018 AUG 20 P 3:04  
PHOENIX, ARIZONA

BLM CLAIM #	CLAIM NAME	COUNTY	CO REF	SEC-TWP-RANGE	LOC DATE
AMC378438	BURN 80	MOHAVE CO.	2007009857	S31-T39N-R3W	12/14/2006
AMC378441	BURN 83	MOHAVE CO.	2007009860	S31-T39N-R3W	12/14/2006
AMC378442	BURN 84	MOHAVE CO.	2007009861	S31-T39N-R3W	12/14/2006
AMC378443	BURN 85	MOHAVE CO.	2007009862	S31-T39N-R3W	12/14/2006
AMC381725	CA 11	MOHAVE CO.	2007032406	S21-T38N-R4W	3/12/2007
AMC381724	CA 9	MOHAVE CO.	2007032405	S20-T38N-R4W	3/12/2007
AMC379420	CD 19	MOHAVE CO.	2007015274	S9-T38N-R4W	12/8/2006
AMC379421	CD 20	MOHAVE CO.	2007015275	S9-T38N-R4W	12/8/2006
AMC379422	CD 21	MOHAVE CO.	2007015276	S9-T38N-R4W	12/8/2006
AMC379423	CD 22	MOHAVE CO.	2007015277	S9-T38N-R4W	12/8/2006
AMC379427	CD 28	MOHAVE CO.	2007015292	S9-T38N-R4W	12/8/2006
AMC381727	CEN 10	MOHAVE CO.	2007032399	S6-T38N-R3W S31-T39N-R3W	4/2/2007
AMC379589	CF 20	MOHAVE CO.	2007017208	S4-T38N-R4W	12/4/2006
AMC379591	CF 22	MOHAVE CO.	2007017210	S4-T38N-R4W	12/4/2006
AMC379601	CG 45	MOHAVE CO.	2007017194	S34-T39N-R4W	12/2/2006
AMC379603	CG 47	MOHAVE CO.	2007017196	S34-T39N-R4W	12/2/2006
AMC379443	CI 28	MOHAVE CO.	2007015260	S28-T39N-R4W	11/26/2006
AMC379445	CI 30	MOHAVE CO.	2007015262	S28-T39N-R4W	11/26/2006
AMC373362	CP 1	MOHAVE CO.	2006082025	S15-T36N-R4W	6/30/2006
AMC379930	CP 10	MOHAVE CO.	2007019742	S22-T36N-R4W	2/15/2007
AMC379931	CP 11	MOHAVE CO.	2007019743	S22-T36N-R4W	2/15/2007
AMC379932	CP 12	MOHAVE CO.	2007019744	S22-T36N-R4W	2/15/2007
AMC373363	CP 2	MOHAVE CO.	2006082026	S22-T36N-R4W	6/30/2006
AMC380816	EA 33	MOHAVE CO.	2007024033	S35-T37N-R6W S2-T36N-R6W	1/15/2007
AMC380818	EA 35	MOHAVE CO.	2007024035	S35-T37N-R6W	1/15/2007
AMC380832	EB 18	MOHAVE CO.	2007024018	S2-T36N-R6W S1-T36N-R6W	1/13/2007
AMC380834	EB 20	MOHAVE CO.	2007024020	S2-T36N-R6W S1-T36N-R6W	1/13/2007
AMC380838	EB 39	MOHAVE CO.	2007024043	S36-T37N-R6W S35-T37N-R6W	1/14/2007
AMC380840	EB 41	MOHAVE CO.	2007024045	S36-T37N-R6W S35-T37N-R6W	1/14/2007
AMC380849	ED 10	MOHAVE CO.	2007024049	S7-T36N-R5W	1/11/2007
AMC380848	ED 8	MOHAVE CO.	2007024048	S7-T36N-R5W	1/11/2007
AMC380862	EE 7	MOHAVE CO.	2007024052	S7-T36N-R5W	2/24/2007
AMC380863	EE 9	MOHAVE CO.	2007024053	S7-T36N-R5W	2/24/2007
AMC380870	EG 10	MOHAVE CO.	2007023891	S8-T36N-R5W S9-T36N-R5W	1/5/2007
AMC380872	EG 12	MOHAVE CO.	2007023893	S8-T36N-R5W S9-T36N-R5W	1/5/2007
AMC380879	EH 11	MOHAVE CO.	2007023900	S9-T36N-R5W	1/7/2007
AMC380880	EH 13	MOHAVE CO.	2007023901	S9-T36N-R5W	1/7/2007
AMC380881	EH 15	MOHAVE CO.	2007023902	S9-T36N-R5W S4-T36N-R5W	1/7/2007
AMC380888	EH 50	MOHAVE CO.	2007023877	S33-T37N-R5W S28-T37N-R5W	1/6/2007
AMC380890	EH 52	MOHAVE CO.	2007023879	S28-T37N-R5W	1/6/2007
AMC380891	EI 5	MOHAVE CO.	2007023906	S9-T36N-R5W	1/1/2007

RECEIVED  
BLM ARIZONA OFFICE  
12/14/2006  
2018 AUG - 1 P 3:04  
PHOENIX, ARIZONA

BLM CLAIM #	CLAIM NAME	COUNTY	CO REF	SEC-TWP-RANGE	LOC DATE
AMC380892	EI 7	MOHAVE CO.	2007023907	S9-T36N-R5W	1/1/2007
AMC380906	EK 30	MOHAVE CO.	2007023985	S2-T36N-R5W	12/30/2006
AMC380909	EK 39	MOHAVE CO.	2007023975	S35-T37N-R5W S34-T37N-R5W	12/30/2006
AMC380911	EK 41	MOHAVE CO.	2007023977	S35-T37N-R5W S34-T37N-R5W	12/30/2006
AMC379939	ER 3	MOHAVE CO.	2007019717	S16-T36N-R4W	2/17/2007
AMC379940	ER 4	MOHAVE CO.	2007019718	S16-T36N-R4W	2/17/2007
AMC380467	FA 42	MOHAVE CO.	2007022955	S34-T38N-R6W	1/20/2007
AMC380476	FA 60	MOHAVE CO.	2007022964	S27-T38N-R6W	1/21/2007
AMC380477	FA 62	MOHAVE CO.	2007022965	S27-T38N-R6W	1/21/2007
AMC380428	FA 77	MOHAVE CO.	2007022916	S22-T38N-R6W S21-T38N-R6W	1/21/2007
AMC380429	FA 79	MOHAVE CO.	2007022917	S22-T38N-R6W S21-T38N-R6W	1/21/2007
AMC380430	FA 81	MOHAVE CO.	2007022918	S22-T38N-R6W S21-T38N-R6W	1/21/2007
AMC380431	FA 83	MOHAVE CO.	2007022919	S22-T38N-R6W S21-T38N-R6W	1/21/2007
AMC380436	FA 88	MOHAVE CO.	2007022924	S22-T38N-R6W	1/21/2007
AMC380438	FA 90	MOHAVE CO.	2007022926	S15-T38N-R6W S22-T38N-R6W	1/21/2007
AMC380480	FB 41	MOHAVE CO.	2007022968	S34-T38N-R6W	1/19/2007
AMC380489	FB 59	MOHAVE CO.	2007022977	S27-T38N-R6W	1/21/2007
AMC380490	FB 61	MOHAVE CO.	2007022978	S27-T38N-R6W	1/21/2007
AMC381741	FD 39	MOHAVE CO.	2007032419	S35-T38N-R6W	1/17/2007
AMC381743	FD 41	MOHAVE CO.	2007032421	S35-T38N-R6W	1/17/2007
AMC381749	FD 47	MOHAVE CO.	2007032427	S35-T38N-R6W	1/24/2007
AMC381750	FD 48	MOHAVE CO.	2007032428	S35-T38N-R6W S36-T38N-R6W	1/24/2007
AMC381751	FD 49	MOHAVE CO.	2007032429	S35-T38N-R6W	1/24/2007
AMC381752	FD 50	MOHAVE CO.	2007032430	S35-T38N-R6W S36-T38N-R6W	1/24/2007
AMC380513	FD 63	MOHAVE CO.	2007023001	S26-T38N-R6W	1/17/2007
AMC380515	FD 65	MOHAVE CO.	2007023003	S26-T38N-R6W	1/17/2007
AMC380522	FD 72	MOHAVE CO.	2007023010	S23-T38N-R6W S25-T38N-R6W S26-T38N-R6W S24-T38N-R6W	1/17/2007
AMC380523	FD 73	MOHAVE CO.	2007023011	S23-T38N-R6W	1/19/2007
AMC380524	FD 74	MOHAVE CO.	2007023012	S23-T38N-R6W S24-T38N-R6W	1/19/2007
AMC380525	FD 75	MOHAVE CO.	2007023013	S23-T38N-R6W	1/19/2007
AMC380529	FD 79	MOHAVE CO.	2007023017	S23-T38N-R6W	1/19/2007
AMC380530	FD 80	MOHAVE CO.	2007023018	S23-T38N-R6W S24-T38N-R6W	1/19/2007
AMC380531	FD 81	MOHAVE CO.	2007023019	S23-T38N-R6W	1/19/2007
AMC380532	FD 82	MOHAVE CO.	2007023020	S23-T38N-R6W S24-T38N-R6W	1/19/2007
AMC380535	FD 85	MOHAVE CO.	2007023023	S23-T38N-R6W	1/19/2007
AMC380537	FD 87	MOHAVE CO.	2007023025	S23-T38N-R6W	1/19/2007
AMC381757	FE 33	MOHAVE CO.	2007032435	S1-T37N-R6W	1/15/2007
AMC381759	FE 35	MOHAVE CO.	2007032437	S1-T37N-R6W S36-T38N-R6W	1/15/2007
AMC380450	FE 90	MOHAVE CO.	2007022938	S13-T38N-R6W S24-T38N-R6W	1/19/2007
AMC380452	FE 92	MOHAVE CO.	2007022940	S13-T38N-R6W	2/27/2007

RECEIVED  
BLM ARIZONA STATE OFFICE  
2018 AUG 17 10:03:04  
PHOENIX ARIZONA

BLM CLAIM #	CLAIM NAME	COUNTY	CO REF	SEC-TWP-RANGE	LOC DATE
AMC380457	FF 80	MOHAVE CO.	2007022945	S24-T38N-R6W S19-T38N-R6W	1/18/2007
AMC380458	FF 82	MOHAVE CO.	2007022946	S24-T38N-R6W S19-T38N-R6W	1/18/2007
AMC380462	FG 79	MOHAVE CO.	2007022950	S19-T38N-R5W	1/18/2007
AMC380463	FG 81	MOHAVE CO.	2007022951	S19-T38N-R5W	1/18/2007
AMC380589	FH 23	MOHAVE CO.	2007023077	S5-T37N-R5W S6-T37N-R5W	12/18/2006
AMC380590	FH 24	MOHAVE CO.	2007023078	S5-T37N-R5W	12/18/2006
AMC380635	FK 17	MOHAVE CO.	2007023123	S9-T37N-R5W	1/8/2007
AMC380636	FK 18	MOHAVE CO.	2007023124	S9-T37N-R5W S10-T37N-R5W	1/8/2007
AMC380637	FK 19	MOHAVE CO.	2007023125	S4-T37N-R5W	1/8/2007
AMC381774	FT 30	MOHAVE CO.	2007032390	S16-T38N-R4W	3/15/2006
AMC381775	FT 31	MOHAVE CO.	2007032391	S16-T38N-R4W	3/15/2006
AMC381776	FT 32	MOHAVE CO.	2007032392	S16-T38N-R4W	3/15/2006
AMC380656	GG 10	MOHAVE CO.	2007023144	S20-T38N-R4W	1/22/2007
AMC380659	GG 13	MOHAVE CO.	2007023147	S21-T38N-R4W S28-T38N-R4W	1/22/2007
AMC380660	GG 14	MOHAVE CO.	2007023148	S21-T38N-R4W	1/22/2007
AMC380569	GG 28	MOHAVE CO.	2007023057	S21-T38N-R4W	1/23/2007
AMC380570	GG 29	MOHAVE CO.	2007023058	S21-T38N-R4W S28-T38N-R4W S27-T38N-R4W S22-T38N-R4W	1/23/2007
AMC380571	GG 30	MOHAVE CO.	2007023059	S21-T38N-R4W S22-T38N-R4W	1/23/2007
AMC380573	GG 32	MOHAVE CO.	2007023061	S22-T38N-R4W	1/23/2007
AMC380543	GG 43	MOHAVE CO.	2007023031	S22-T38N-R4W S27-T38N-R4W	1/23/2007
AMC380544	GG 44	MOHAVE CO.	2007023032	S22-T38N-R4W	1/23/2007
AMC380547	GG 47	MOHAVE CO.	2007023035	S23-T38N-R4W S22-T38N-R4W S27-T38N-R4W S26-T38N-R4W	1/23/2007
AMC380548	GG 48	MOHAVE CO.	2007023036	S23-T38N-R4W S22-T38N-R4W	1/23/2007
AMC380549	GG 49	MOHAVE CO.	2007023037	S23-T38N-R4W S26-T38N-R4W	1/24/2007
AMC380550	GG 50	MOHAVE CO.	2007023038	S23-T38N-R4W	1/24/2007
AMC380551	GG 51	MOHAVE CO.	2007023039	S23-T38N-R4W S26-T38N-R4W	1/24/2007
AMC380553	GG 53	MOHAVE CO.	2007023041	S23-T38N-R4W S26-T38N-R4W	1/24/2007
AMC372118	HAV 11	MOHAVE CO.	2006061789	S33-T39N-R4W	5/1/2006
AMC372119	HAV 12	MOHAVE CO.	2006061790	S33-T39N-R4W	5/1/2006
AMC372120	HAV 13	MOHAVE CO.	2006061791	S33-T39N-R4W	5/1/2006
AMC372121	HAV 14	MOHAVE CO.	2006061792	S33-T39N-R4W	5/1/2006
AMC372149	HAV 42	MOHAVE CO.	2006061820	S33-T39N-R4W	5/2/2006
AMC372150	HAV 43	MOHAVE CO.	2006061821	S33-T39N-R4W	5/2/2006
AMC372151	HAV 44	MOHAVE CO.	2006061822	S33-T39N-R4W	5/2/2006
AMC372112	HAV 5	MOHAVE CO.	2006061783	S34-T39N-R4W	5/1/2006
AMC372113	HAV 6	MOHAVE CO.	2006061784	S34-T39N-R4W	5/1/2006
AMC372114	HAV 7	MOHAVE CO.	2006061785	S34-T39N-R4W	5/1/2006

RECEIVED  
BLM AZ STATE OFFICE  
2018 AUG 17 3:04  
PHOENIX, ARIZONA

BLM CLAIM #	CLAIM NAME	COUNTY	CO REF	SEC-TWP-RANGE	LOC DATE
AMC372115	HAV 8	MOHAVE CO.	2006061786	S34-T39N-R4W	5/1/2006
AMC375614	HH 3	MOHAVE CO.	2006113464	S28-T36N-R5W	10/24/2006
AMC375616	HH 5	MOHAVE CO.	2006113466	S28-T36N-R5W	10/24/2006
AMC375617	HH 6	MOHAVE CO.	2006113467	S28-T36N-R5W S33-T36N-R5W	10/24/2006
AMC375618	HH 7	MOHAVE CO.	2006113468	S28-T36N-R5W S29-T36N-R5W	10/24/2006
AMC375619	HH 8	MOHAVE CO.	2006113469	S28-T36N-R5W S29-T36N-R5W S32-T36N-R5W S33-T36N-R5W	10/24/2006
AMC384460	INS 23	MOHAVE CO.	2007060090	S30-T36N-R5W	5/24/2007
AMC384462	INS 25	MOHAVE CO.	2007060092	S30-T36N-R5W	5/24/2007
AMC384463	INS 26	MOHAVE CO.	2007060093	S30-T36N-R5W	5/24/2007
AMC384464	INS 27	MOHAVE CO.	2007060094	S30-T36N-R5W S19-T36N-R5W	5/24/2007
AMC384465	INS 28	MOHAVE CO.	2007060095	S30-T36N-R5W S20-T36N-R5W S19-T36N-R5W S29-T36N-R5W	5/25/2007
AMC384482	INS 45	MOHAVE CO.	2007060112	S32-T36N-R5W	5/19/2007
AMC384483	INS 46	MOHAVE CO.	2007060113	S32-T36N-R5W	5/19/2007
AMC384490	INS 53	MOHAVE CO.	2007060120	S33-T36N-R5W S32-T36N-R5W	5/19/2007
AMC384491	INS 54	MOHAVE CO.	2007060121	S33-T36N-R5W	5/19/2007
AMC375113	JH 2	MOHAVE CO.	2006116750	S31-T36N-R4W	9/9/2006
AMC375114	JH 3	MOHAVE CO.	2006116751	S31-T36N-R4W	9/9/2006
AMC393693	KT 50	MOHAVE CO.	2008047944	S29-T38N-R5W	6/13/2008
AMC393695	KT 52	MOHAVE CO.	2008047946	S29-T38N-R5W	6/13/2008
AMC393704	KT 61	MOHAVE CO.	2008047955	S30-T38N-R5W	6/13/2008
AMC393705	KT 62	MOHAVE CO.	2008047956	S29-T38N-R5W	6/13/2008
AMC393706	KT 63	MOHAVE CO.	2008047957	S30-T38N-R5W	6/13/2008
AMC393707	KT 64	MOHAVE CO.	2008047958	S29-T38N-R5W	6/13/2008
AMC393708	KT 65	MOHAVE CO.	2008047959	S30-T38N-R5W	6/13/2008
AMC379607	LCF 1	MOHAVE CO.	2007017200	S20-T35N-R5W	2/7/2007
AMC379608	LCF 2	MOHAVE CO.	2007017201	S20-T35N-R5W	2/7/2007
AMC379609	LCF 3	MOHAVE CO.	2007017202	S20-T35N-R5W	2/7/2007
AMC379385	LR 1	MOHAVE CO.	2007015873	S31-T36N-R5W	1/31/2007
AMC378024	LR 11	MOHAVE CO.	2007010644	S30-T36N-R5W	2/1/2007
AMC378025	LR 12	MOHAVE CO.	2007010645	S30-T36N-R5W	2/1/2007
AMC379395	LR 19	MOHAVE CO.	2007015883	S31-T36N-R5W	2/7/2007
AMC379386	LR 2	MOHAVE CO.	2007015874	S31-T36N-R5W S30-T36N-R5W	1/31/2007
AMC379396	LR 20	MOHAVE CO.	2007015884	S31-T36N-R5W	2/7/2007
AMC379397	LR 21	MOHAVE CO.	2007015885	S31-T36N-R5W	2/7/2007
AMC379398	LR 22	MOHAVE CO.	2007015886	S30-T36N-R5W	2/7/2007
AMC379399	LR 23	MOHAVE CO.	2007015887	S30-T36N-R5W	2/7/2007
AMC379401	LR 25	MOHAVE CO.	2007015889	S30-T36N-R5W	2/7/2007
AMC379402	LR 26	MOHAVE CO.	2007015890	S30-T36N-R5W	2/7/2007
AMC379403	LR 27	MOHAVE CO.	2007015891	S30-T36N-R5W	2/7/2007

RECEIVED  
BLM AT STATE OFFICE  
2018 AUG 7 P 3:04  
PHOENIX ARIZONA

BLM CLAIM #	CLAIM NAME	COUNTY	CO REF	SEC-TWP-RANGE	LOC DATE
AMC379405	LR 29	MOHAVE CO.	2007015893	S30-T36N-R5W	2/7/2007
AMC379387	LR 3	MOHAVE CO.	2007015875	S31-T36N-R5W	1/31/2007
AMC379407	LR 31	MOHAVE CO.	2007015895	S25-T36N-R6W	2/7/2007
AMC379408	LR 32	MOHAVE CO.	2007015896	S25-T36N-R6W	2/7/2007
AMC379409	LR 33	MOHAVE CO.	2007015897	S25-T36N-R6W	2/7/2007
AMC379410	LR 34	MOHAVE CO.	2007015898	S25-T36N-R6W S24-T36N-R6W	2/7/2007
AMC379411	LR 35	MOHAVE CO.	2007015899	S30-T36N-R5W	2/7/2007
AMC379412	LR 36	MOHAVE CO.	2007015900	S30-T36N-R5W S19-T36N-R5W	2/7/2007
AMC379414	LR 38	MOHAVE CO.	2007015902	S30-T36N-R5W S19-T36N-R5W	2/7/2007
AMC379415	LR 39	MOHAVE CO.	2007015903	S31-T36N-R6W S6-T35N-R5W	2/7/2007
AMC379388	LR 4	MOHAVE CO.	2007015876	S31-T36N-R5W S30-T36N-R5W	1/31/2007
AMC379416	LR 40	MOHAVE CO.	2007015904	S31-T36N-R5W S6-T35N-R5W	2/7/2007
AMC379389	LR 5	MOHAVE CO.	2007015877	S31-T36N-R5W	1/31/2007
AMC379390	LR 6	MOHAVE CO.	2007015878	S31-T36N-R5W S30-T36N-R5W	1/31/2007
AMC379391	LR 7	MOHAVE CO.	2007015879	S31-T36N-R5W	1/31/2007
AMC379392	LR 8	MOHAVE CO.	2007015880	S31-T36N-R5W S30-T36N-R5W	1/31/2007
AMC375634	MRH 1	MOHAVE CO.	2006113438	S34-T36N-R5W	10/20/2006
AMC375635	MRH 2	MOHAVE CO.	2006113439	S34-T36N-R5W	10/20/2006
AMC379611	OLY 10	MOHAVE CO.	2007017176	S7-T35N-R4W	2/9/2007
AMC379612	OLY 11	MOHAVE CO.	2007017177	S7-T35N-R4W	2/9/2007
AMC379610	OLY 9	MOHAVE CO.	2007017175	S7-T35N-R4W	2/9/2007
AMC379710	QWP 1	MOHAVE CO.	2007018465	S20-T36N-R4W	2/20/2007
AMC379711	QWP 2	MOHAVE CO.	2007018466	S20-T36N-R4W	2/20/2007
AMC379712	QWP 3	MOHAVE CO.	2007018467	S20-T36N-R4W	2/20/2007
AMC379713	QWP 4	MOHAVE CO.	2007018468	S20-T36N-R4W	2/20/2007
AMC379714	QWP 5	MOHAVE CO.	2007018469	S20-T36N-R4W	2/20/2007
AMC379616	RCA 1	MOHAVE CO.	2007017213	S21-T36N-R5W	2/9/2007
AMC379617	RCA 2	MOHAVE CO.	2007017214	S21-T36N-R5W	2/9/2007
AMC379618	RCA 3	MOHAVE CO.	2007017215	S16-T36N-R5W	2/9/2007
AMC379619	RCA 4	MOHAVE CO.	2007017216	S16-T36N-R5W	2/9/2007
AMC373378	RDG 1	MOHAVE CO.	2006082041	S9-T36N-R4W	7/17/2006
AMC373379	RDG 2	MOHAVE CO.	2006082042	S16-T36N-R4W	7/17/2006
AMC375975	RLF 3	MOHAVE CO.	2006117865	S32-T36N-R5W	11/7/2006
AMC375976	RLF 4	MOHAVE CO.	2006117866	S31-T36N-R5W	11/7/2006
AMC375977	RLF 5	MOHAVE CO.	2006117867	S32-T36N-R5W	11/7/2006
AMC379418	RLF 6	MOHAVE CO.	2007015871	S31-T35N-R5W	2/8/2007
AMC379419	RLF 7	MOHAVE CO.	2007015872	S31-T35N-R5W	2/8/2007
AMC367002	RM 3	MOHAVE CO.	2005086078	S6-T37N-R4W	7/5/2005
AMC367003	RM 4	MOHAVE CO.	2005086079	S6-T37N-R4W	7/5/2005
AMC366091	ROCK 1	MOHAVE CO.	2005044402	S28-T39N-R3W	4/14/2005
AMC366092	ROCK 2	MOHAVE CO.	2005044403	S28-T39N-R3W	4/14/2005

RECEIVED  
BLM AZ FIELD OFFICE  
2018 AUG 27 3:00  
PHOENIX, ARIZONA

BLM CLAIM #	CLAIM NAME	COUNTY	CO REF	SEC-TWP-RANGE	LOC DATE
AMC366093	ROCK 3	MOHAVE CO.	2005044404	S28-T39N-R3W	4/14/2005
AMC366094	ROCK 4	MOHAVE CO.	2005044405	S28-T39N-R3W	4/14/2005
AMC366095	ROCK 5	MOHAVE CO.	2005044406	S28-T39N-R3W	4/14/2005
AMC366096	ROCK 6	MOHAVE CO.	2005044407	S28-T39N-R3W	2018 AUG 2007 P 3:05
AMC373504	SH 14	MOHAVE CO.	2006085943	S21-T39N-R4W	7/28/2006
AMC373505	SH 15	MOHAVE CO.	2006085944	S21-T39N-R4W	7/28/2006
AMC380974	SH 22	MOHAVE CO.	2007023933	S21-T39N-R4W	2/1/2007
AMC380975	SH 23	MOHAVE CO.	2007023934	S21-T39N-R4W S28-T39N-R4W	2/1/2007
AMC375122	SPG 1	MOHAVE CO.	2006116759	S25-T37N-R4W	9/16/2006
AMC375123	SPG 2	MOHAVE CO.	2006116760	S25-T37N-R4W	9/16/2006
AMC375124	SPG 3	MOHAVE CO.	2006116761	S25-T37N-R4W	9/16/2006
AMC379625	SS 10	MOHAVE CO.	2007017184	S6-T35N-R4W	2/12/2007
AMC379623	SS 8	MOHAVE CO.	2007017182	S6-T35N-R4W	2/12/2007
AMC379624	SS 9	MOHAVE CO.	2007017183	S6-T35N-R4W	2/12/2007
AMC375125	STH 1	MOHAVE CO.	2006116762	S20-T36N-R4W	9/23/2006
AMC380976	STH 3	MOHAVE CO.	2007024062	S20-T36N-R4W	2/27/2007
AMC380977	STH 4	MOHAVE CO.	2007024063	S20-T36N-R4W	2/27/2007
AMC380978	STH 5	MOHAVE CO.	2007024064	S20-T36N-R4W	2/27/2007
AMC378055	SVN 102	MOHAVE CO.	2007010775	S23-T38N-R5W S24-T38N-R5W	11/11/2006
AMC378057	SVN 104	MOHAVE CO.	2007010777	S23-T38N-R5W S24-T38N-R5W	11/11/2006
AMC378076	SVN 123	MOHAVE CO.	2007010796	S13-T38N-R5W S24-T38N-R5W S18-T38N-R4W	11/17/2006
AMC378078	SVN 125	MOHAVE CO.	2007010798	S24-T38N-R5W S19-T38N-R4W	11/17/2006
AMC371662	SVN 16	MOHAVE CO.	2006047679	S13-T38N-R5W	4/7/2006
AMC371663	SVN 17	MOHAVE CO.	2006047680	S13-T38N-R5W	4/7/2006
AMC371677	SVN 31	MOHAVE CO.	2006047694	S13-T38N-R5W	4/8/2006
AMC373822	SVN 55	MOHAVE CO.	2006093253	S14-T38N-R5W	8/5/2006
AMC373839	SVN 72	MOHAVE CO.	2006093270	S14-T38N-R5W	8/5/2006
AMC378026	SVN 73	MOHAVE CO.	2007010746	S14-T38N-R5W	11/15/2006
AMC378027	SVN 74	MOHAVE CO.	2007010747	S14-T38N-R5W	11/15/2006
AMC378042	SVN 89	MOHAVE CO.	2007010762	S14-T38N-R5W	11/11/2006
AMC369664	TG 10	MOHAVE CO.	2006020946	S30-T38N-R4W	12/16/2005
AMC369670	TG 16	MOHAVE CO.	2006020952	S30-T38N-R4W	12/17/2005
AMC369671	TG 17	MOHAVE CO.	2006020953	S30-T38N-R4W	12/17/2005
AMC369662	TG 8	MOHAVE CO.	2006020944	S30-T38N-R4W	12/16/2005
AMC370019	TR 22	MOHAVE CO.	2006021005	S26-T38N-R5W	2/3/2006
AMC370020	TR 23	MOHAVE CO.	2006021006	S26-T38N-R5W	2/3/2006
AMC375127	TU 1	MOHAVE CO.	2006116764	S24-T36N-R5W	9/21/2006
AMC375128	TU 2	MOHAVE CO.	2006116765	S25-T36N-R5W	9/21/2006
AMC375978	TWO 1	MOHAVE CO.	2006117847	S11-T37N-R6W	11/9/2006
AMC379715	TWO 11	MOHAVE CO.	2007018430	S14-T37N-R6W	2/17/2007

RECEIVED  
BLM STAFF OFFICE  
2018 AUG 2007 P 3:05  
PHOENIX, ARIZONA



BLM CLAIM #	CLAIM NAME	COUNTY	CO REF	SEC-TWP-RANGE	LOC DATE
AMC379716	TWO 12	MOHAVE CO.	2007018431	S14-T37N-R6W	2/17/2007
AMC379717	TWO 13	MOHAVE CO.	2007018432	S14-T37N-R6W	2/17/2007
AMC379718	TWO 14	MOHAVE CO.	2007018433	S14-T37N-R6W	2/17/2007
AMC384509	URN 1	MOHAVE CO.	2007060129	S32-T39N-R3W	6/19/2007
AMC384510	URN 2	MOHAVE CO.	2007060130	S32-T39N-R3W	6/19/2007
AMC384511	URN 3	MOHAVE CO.	2007060131	S32-T39N-R3W	6/19/2007
AMC384512	USH 1	MOHAVE CO.	2007060126	S30-T38N-R3W	6/18/2007
AMC384513	USH 2	MOHAVE CO.	2007060127	S30-T38N-R3W	6/18/2007
AMC384514	USH 3	MOHAVE CO.	2007060128	S30-T38N-R3W	6/18/2007
AMC380979	WB 1	MOHAVE CO.	2007023929	S11-T36N-R4W	4/26/2007
AMC380980	WB 2	MOHAVE CO.	2007023930	S11-T36N-R4W	4/26/2007
AMC383152	WB 23	MOHAVE CO.	2007045286	S22-T38N-R5W	5/25/2005
AMC368259	YS 5	MOHAVE CO.	2005109385	S17-T38N-R5W	9/8/2005
AMC368260	YS 6	MOHAVE CO.	2005109386	S17-T38N-R5W	9/8/2005
AMC416896	NA 1	MOHAVE CO.	2012035977	S27-T41N-R9W	6/27/2012
AMC416897	NA 2	MOHAVE CO.	2012035978	S26,27-T41N-R9W	6/27/2012
AMC416898	LR 1	MOHAVE CO.	2012035979	S3,10-T39N-R9W	6/27/2012
AMC416899	LR 2	MOHAVE CO.	2012035980	S10-T39N-R9W	6/27/2012
AMC416900	NV 1	MOHAVE CO.	2012035981	S9-T39N-R9W	6/27/2012
AMC416901	NV 2	MOHAVE CO.	2012035982	S9-T39N-R9W	6/27/2012
AMC416902	WL 1	MOHAVE CO.	2012035983	S28-T40N-R9W	6/30/2012
AMC416903	WL 2	MOHAVE CO.	2012035984	S28,29-T40N-R9W	6/30/2012
AMC364456	CLAY 1	MOHAVE CO.	2005016377	S10-T37N-R4W	12/1/2004
AMC365295	CP 1	MOHAVE CO.	2005045026	S20-T36N-R6W	2/5/2005
AMC371449	DS 1	MOHAVE CO.	2006038494	S16-T38N-R4W	1/7/2006
AMC367872	EZ 113	MOHAVE CO.	2005124935	S3-T37N-R6W	9/27/2005
AMC367677	EZ 114	MOHAVE CO.	2005112023	S10-T37N-R6W	9/8/2005
AMC367056	EZ 6	MOHAVE CO.	2005091188	S35-T38N-R6W	7/16/2005
AMC367055	EZ 7	MOHAVE CO.	2005091187	S35-T38N-R6W	7/23/2005
AMC369489	FT3	MOHAVE CO.	2006007041	S13-T38N-R4W	1/12/2006
AMC365930	JH 3239	MOHAVE CO.	2005055852	S14,15-T35N-R5W	3/31/2005
AMC365931	JH 3241	MOHAVE CO.	2005055853	S14,15-T35N-R5W	3/31/2005
AMC365932	JH 3243	MOHAVE CO.	2005055854	S14,15-T35N-R5W	3/31/2005
AMC364457	JH 3459	MOHAVE CO.	2005016369	S13-T35N-R5W	12/10/2004
AMC364334	JH 3460	MOHAVE CO.	2005011237	S13-T35N-R5W S18-T35N-R4W	11/20/2004
AMC364458	JH 3461	MOHAVE CO.	2005016370	S13-T35N-R5W	12/10/2004
AMC364335	JH 3462	MOHAVE CO.	2005011238	S13-T35N-R5W S18-T35N-R4W	11/18/2004
AMC364459	JH 3463	MOHAVE CO.	2005016371	S12,13-T35N-R5W	12/10/2004
AMC364460	JH 3464	MOHAVE CO.	2005016372	S7,18-T35N-R4W S12,13-T35N-R5W	12/10/2004
AMC364461	JH 3465	MOHAVE CO.	2005016373	S12-T35N-R5W	12/10/2004
AMC364462	JH 3466	MOHAVE CO.	2005016374	S7-T35N-R4W S12-T35N-R5W	12/10/2004

RECEIVED  
BLM AZ STATE OFFICE  
2018 AUG -1 P 3:05  
PHOENIX, ARIZONA

BLM CLAIM #	CLAIM NAME	COUNTY	CO REF	SEC-TWP-RANGE	LOC DATE
AMC364463	JH 3467	MOHAVE CO.	2005016375	S12-T35N-R5W	12/10/2004
AMC364464	JH 3468	MOHAVE CO.	2005016376	S7-T35N-R4W S12-T35N-R5W	12/10/2004
AMC365933	June 76	MOHAVE CO.	2005055858	S16-T35N-R6W	5/5/2005
AMC365102	LEDGE 1	MOHAVE CO.	2005037540	S5-T38N-R3W	1/18/2005
AMC366275	MOAP 6	MOHAVE CO.	2005066803	S34-T38N-R5W	3/31/2005
AMC366277	MOAP 8	MOHAVE CO.	2005066805	S34-T38N-R5W	3/31/2005
AMC367874	NATE 1	MOHAVE CO.	2005082145	S8-T36N-R5W	10/5/2005
AMC367679	PM 2	MOHAVE CO.	2005112022	S2,3-T37N-R6W	9/8/2005
AMC367057	SIMPLE 1	MOHAVE CO.	2005091190	S1-T37N-R6W S36-T38N-R6W	7/23/2005
AMC369490	SP1	MOHAVE CO.	2006007040	S25-T38N-R5W S30-T38N-R4W	1/12/2006
AMC364753	STAR 1	MOHAVE CO.	2005027128	S11-T36N-R5W	2/23/2005
AMC364466	SUNSHINE 1	MOHAVE CO.	2005016379	S14-T37N-R4W	12/27/2004
AMC367680	WP 1	MOHAVE CO.	2005112026	S20-T36N-R4W	9/29/2005
AMC373990	FT#14	MOHAVE CO.	2006090631	S18-T38N-R3W	9/9/2006
AMC373991	FT#15	MOHAVE CO.	2006090632	S18-T38N-R3W	9/9/2006
AMC373992	FT#16	MOHAVE CO.	2006090633	S17, 18-T38N-R3W	9/9/2006
AMC373993	FT#17	MOHAVE CO.	2006090634	S17, 18-T38N-R3W	9/9/2006
AMC375670	FT#18	MOHAVE CO.	2006114283	S7,18-T38N-R3W	9/9/2006
AMC375671	FT#19	MOHAVE CO.	2006114284	S18-T38N-R3W	9/9/2006
AMC373994	FT#20	MOHAVE CO.	2006090635	S7-T38N-R3W	9/9/2006
AMC373995	FT#21	MOHAVE CO.	2006090636	S7-T38N-R3W	9/9/2006
AMC374000	RC#2	MOHAVE CO.	2006093275	S3-T36N-R5W	9/14/2006
AMC374001	RC#3	MOHAVE CO.	2006093276	S3-T36N-R5W	9/14/2006
AMC374002	RC#4	MOHAVE CO.	2006093277	S3-T36N-R5W	9/14/2006
AMC374003	RC#5	MOHAVE CO.	2006093278	S3-T36N-R5W	9/14/2006
AMC375320	GS#68	MOHAVE CO.	2006111020	S25-T37N-R4W	11/13/2006
AMC375321	GS#69	MOHAVE CO.	2006111021	S25-T37N-R4W	11/13/2006
AMC385031	GS#64	MOHAVE CO.	2007068206	S25-T37N-R4W	7/13/2007
AMC385033	GS#66	MOHAVE CO.	2007068208	S25-T37N-R4W	7/13/2007
AMC385032	GS#65	MOHAVE CO.	2007068207	S25-T37N-R4W	7/14/2007
AMC385034	GS#67	MOHAVE CO.	2007068209	S25-T37N-R4W	7/14/2007

RECEIVED  
BLM STATE OFFICE  
2018/AUG 07 P 3:05  
PHOENIX, ARIZONA

Total 467 claims

PRESS FIRMLY TO SEAL

PRESS FIRMLY TO SEAL



1006



85004

U.S. POSTAGE  
PAID  
PINETOP, AZ  
85936  
AUG 06 18  
AMOUNT  
**\$6.70**  
R2304W119398-03

# PRIORITY<sup>®</sup> ★ MAIL ★

- DATE OF DELIVERY SPECIFIED\*
- USPS TRACKING™ INCLUDED\*
- INSURANCE INCLUDED\*
- PICKUP AVAILABLE

\* Domestic only

RECEIVED  
BLM AZ STATE OFFICE  
AUG - 7 P 3: 03  
PHOENIX, ARIZONA

WHEN USED INTERNATIONALLY,  
A CUSTOMS DECLARATION  
LABEL MAY BE REQUIRED.

# PRIORITY<sup>®</sup> ★ MAIL ★



VISIT US AT [USPS.COM](http://USPS.COM)<sup>®</sup>  
ORDER FREE SUPPLIES ONLINE

FROM:

PLS  
1831 W LATANJA PL.  
TUCSON AZ 85737

TO: BLM - ARIZONA STATE  
OFFICE

1 NORTH CENTRAL AVE.  
SUITE 800  
PHOENIX AZ 85004-4427

Expected Delivery Day: 08/07/2018

USPS TRACKING NUMBER



9505 5122 5077 8218 1131 98

Label 228, March 2016

FOR DOMESTIC AND INTERNATIONAL USE

VISIT US AT [USPS.COM](http://USPS.COM)<sup>®</sup>  
ORDER FREE SUPPLIES ONLINE



This packaging is the property of the U.S. Postal Service<sup>®</sup> and is provided solely for use in sending Priority Mail<sup>®</sup> shipments. Misuse may be a violation of federal law. This packaging is not for resale. EPT4F © U.S. Postal Service, July 2013; All rights reserved.



This envelope is made from post-consumer waste. Please recycle - again.

**United States Department of the Interior**  
**Bureau of Land Management**  
 DIV OF LANDS, MINRLS & ENERGY  
 ONE N CENTRAL AVE  
 PHOENIX, AZ 85004 -4427  
 Phone: 602-417-9200

Receipt

No: 4230110

<b>Transaction #:</b> 4345385	
<b>Date of Transaction:</b> 08/08/2018	
CUSTOMER:	
METAMIN ENTERPRISES US INC 408-1199 PENDER ST W VANCOUVER, BC V6E 2R1 CA	

LINE #	QTY	DESCRIPTION	REMARKS	UNIT PRICE	TOTAL
1	1.00	LOCATABLE MINERALS / MINING CLAIMS- NOT NEW-UNADJUD, ONE AUTH NO. ONLY / MINING CLAIM MONEY RECEIVED CASES: AMC379000/\$72385.00	2019 MAINT (467)	- n/a -	72385.00
<b>TOTAL:</b>					<b>\$72,385.00</b>

PAYMENT INFORMATION					
1	AMOUNT:	72385.00	POSTMARKED:	N/A	
	TYPE:	CHECK	RECEIVED:	08/07/2018	
	CHECK NO:	1375			
	NAME:	METAMIN ENTERPRISES US INC PO BOX 388 460 E 300 S KANAB UT 84741 US			

REMARKS
SEND PROCESSED DOCS TO PEAKE LAND SERVICES LLC (AGENT).

This receipt was generated by the automated BLM Collections and Billing System and is a paper representation of a portion of the official electronic record contained therein.

365098 ~~365098~~  
366274 371647  
367675 ~~367675~~  
367055 369650  
369489 369969  
364752 375958  
373982 379681  
375666 383111  
375255 384443  
385002 368240  
416896  
364456  
365295  
371449  
367871  
365929  
364334

379681  
378359  
381714  
379420  
373362  
380426  
372108  
375604  
384443  
375112  
393692  
379364  
366988  
373491  
366091  
375112

328027  
247797  
378995  
368813  
381882  
366735  
379278  
377880  
378256  
377228  
380735  
368688  
373765  
378183  
379907  
381714  
379563

ENTERED  
AUG 21 2017  
BY: RAm



Land Services LLC

11874 N Staghorn Pl  
Tucson, AZ 85737

575-336-7813 – Office

720-212-7583 - Cell

[gordon@peakelandservices.com](mailto:gordon@peakelandservices.com)

August 14, 2017

Bureau of Land Management  
Arizona State Office  
One North Central Avenue, Suite 800  
Phoenix, Arizona 85004-4427

VIA: USPS Priority Mail

RECEIVED  
2017 AUG 15 P 3:02  
PHOENIX, ARIZONA

RE: 7 Shine and 23 MOO Claims – 2018 Maintenance Fees

Dear Sir or Madam,

Enclosed is check #3280 in amount of \$4,650.00 (30 claims X \$155/claim = \$4,650) for claim year 2018.

This letter is evidence of the owner's, Tigris Uranium U.S. Corp's, intention to hold such claims listed on the attached Exhibits A through the assessment year ending on September 1, 2018.

Please return receipts and date stamped copies to me at the above address. If you have any questions concerning this filing please call me at the number listed above.

Sincerely,

Gordon Peake, Agent for  
Tigris Uranium U.S. Corp.

# 3940439

## EXHIBIT A

Tigris Uranium U.S. Corp  
2017 - 2018 Claim Maintenance Filing

<u>Claim Name</u>	<u>BLM Serial No</u>	<u>County</u>	<u>Rec Book:Page</u>	<u>TWSP</u>	<u>RNG</u>	<u>Sec</u>
Shine 1	AMC 328027 7	Mohave	2287;416	40N	6W	1
Shine 2	AMC 328028	Mohave	2287;417	40N	6W	1
Shine 3	AMC 328029	Mohave	2287;418	40N	6W	1
Shine 4	AMC 328030	Mohave	2287;419	40N	6W	1
Shine 5	AMC 328031	Mohave	2287;420	40N	6W	1
Shine 6	AMC 328032	Mohave	2287;421	40N	6W	1
Shine 7	AMC 328033 J	Mohave	2287;422	40N	6W	1

Total Shine Claims = 7

<u>Claim Name</u>	<u>BLM Serial No</u>	<u>County</u>	<u>Rec Book:Page</u>	<u>TWSP</u>	<u>RNG</u>	<u>Sec</u>
MOO 46	AMC 247799 7	Mohave	0;1168;417	40N	6W	24
MOO 47	AMC 247800 J	Mohave	0;1168;419	40N	6W	24
MOO 57	AMC 247810 7	Mohave	0;1168;439	40N	6W	24
MOO 58	AMC 247811	Mohave	0;1168;441	40N	6W	24
MOO 59	AMC 247812	Mohave	0;1168;443	40N	6W	13,24
MOO 60	AMC 247813	Mohave	0;1168;445	40N	6W	13,24
MOO 61	AMC 247814	Mohave	0;1168;447	40N	6W	13,24
MOO 62	AMC 247815	Mohave	0;1168;449	40N	6W	13,24
MOO 63	AMC 247816 J	Mohave	0;1168;451	40N	6W	13,24
MOO 85	AMC 247821 7	Mohave	0;1168;461	40N	6W	13
MOO 86	AMC 247822	Mohave	0;1168;463	40N	6W	13
MOO 87	AMC 247823	Mohave	0;1168;465	40N	6W	13
MOO 88	AMC 247824 J	Mohave	0;1168;467	40N	6W	13
MOO 113	AMC 247829 7	Mohave	0;1168;477	40N	6W	13
MOO 114	AMC 247830 J	Mohave	0;1168;479	40N	6W	13
MOO 117	AMC 247833 7	Mohave	0;1168;485	40N	6W	12
MOO 118	AMC 247834	Mohave	0;1168;487	40N	6W	12
MOO 119	AMC 247835 J	Mohave	0;1168;489	40N	6W	12,13
MOO 146	AMC 247842 7	Mohave	0;1168;503	40N	6W	12
MOO 147	AMC 247843	Mohave	0;1168;505	40N	6W	12
MOO 148	AMC 247844	Mohave	0;1168;507	40N	6W	12
MOO 149	AMC 247845	Mohave	0;1168;509	40N	6W	12
MOO 150	AMC 247846 J	Mohave	0;1168;511	40N	5&6W	7 & 12

Total Moo Claims = 23

RECEIVED  
 AUG 15 2017  
 3:02 PM  
 ARIZONA



**Land Services LLC**

11874 N Staghorn Pl  
Tucson, AZ 85737

575-336-7813 – Office

720-212-7583 - Cell

[gordon@peakelandservices.com](mailto:gordon@peakelandservices.com)

August 14, 2017

Bureau of Land Management  
Arizona State Office  
One North Central Avenue, Suite 800  
Phoenix, Arizona 85004-4427

**VIA: USPS Priority Mail**

**RE: 467 Various Claims – 2018 Maintenance Fees**

RECEIVED  
2017 AUG 15 P 3:00  
PHOENIX, ARIZONA

Dear Sir or Madam,

Enclosed is check #3281 in amount of \$72,385.00 (467 claims X \$155/claim = \$72,385) for claim year 2018.

This letter is evidence of the owner, Metamin Enterprises US Inc's, intention to hold such claims listed on the attached Exhibits A through the assessment year ending on September 1, 2018.

Please return receipts and date stamped copies to me at the above address. If you have any questions concerning this filing please call me at the number listed above.

Sincerely,

Gordon Peake, Agent for  
Metamin Enterprises US Inc.



METAMIN ENTERPRISES US INC

EXHIBIT A

2017 - 2018 Claim Maintenance - Arizona

BLM CLAIM #	CLAIM NAME	COUNTY	CO REF	SEC-TWP-RANGE	LOC DATE
AMC379000 7	DG 3	COCONINO	3424813	S13-T39N-R3W S24-T39N-R3W	11/15/2006
AMC379001 J	DG 4	COCONINO	3424814	S13-T39N-R3W	11/15/2006
AMC368813 —	G 1	COCONINO	3360079	S11-T38N-R3W	12/5/2005
AMC368815 —	KANAB EAST 1	COCONINO	3360078	S16,21-T38N-R3W	10/7/2005
AMC381885 —	RUN #1	COCONINO	3433423	S13-T41N-R2W	1/18/2007
AMC366736 —	SM 1	COCONINO	33334293	S5-T39N-R2W	5/27/2005
AMC379294 7	AB 52	MOHAVE CO.	2007014322	S22-T35N-R5W S15-T35N-R5W	12/14/2006
AMC379295	AB 53	MOHAVE CO.	2007014323	S23-T35N-R5W	12/14/2006
AMC379296 J	AB 55	MOHAVE CO.	2007014324	S23-T35N-R5W	12/14/2006
AMC377880 7	AB 68	MOHAVE CO.	2007010680	S23-T35N-R5W S14-T35N-R5W	12/13/2006
AMC377881	AB 70	MOHAVE CO.	2007010681	S23-T35N-R5W S14-T35N-R5W S13-T35N-R5W S24-T35N-R5W	12/13/2006
AMC377882 J	AB 72	MOHAVE CO.	2007010682	S24-T35N-R5W S13-T35N-R5W	12/13/2006
AMC377884 —	AB 74	MOHAVE CO.	2007010684	S24-T35N-R5W S13-T35N-R5W	12/13/2006
AMC377886 —	AB 76	MOHAVE CO.	2007010686	S24-T35N-R5W S13-T35N-R5W	12/13/2006
AMC377888 —	AB 78	MOHAVE CO.	2007010688	S24-T35N-R5W S13-T35N-R5W	12/13/2006
AMC377890 —	AB 80	MOHAVE CO.	2007010690	S24-T35N-R5W S13-T35N-R5W	12/13/2006
AMC377892 —	AB 82	MOHAVE CO.	2007010692	S24-T35N-R5W S13-T35N-R5W	12/13/2006
AMC377894 —	AB 84	MOHAVE CO.	2007010694	S24-T35N-R5W S13-T35N-R5W	12/13/2006
AMC377907 7	AC 75	MOHAVE CO.	2007010707	S13-T35N-R5W	11/21/2006
AMC377908	AC 77	MOHAVE CO.	2007010708	S13-T35N-R5W	11/21/2006
AMC377909	AC 79	MOHAVE CO.	2007010709	S13-T35N-R5W	11/21/2006
AMC377910	AC 81	MOHAVE CO.	2007010710	S13-T35N-R5W	11/21/2006
AMC377911	AC 83	MOHAVE CO.	2007010711	S13-T35N-R5W	11/21/2006
AMC377912	AC 85	MOHAVE CO.	2007010712	S13-T35N-R5W	11/21/2006
AMC377913 J	AC 87	MOHAVE CO.	2007010713	S13-T35N-R5W S18-T35N-R4W	11/21/2006
AMC377916 7	AC 93	MOHAVE CO.	2007010716	S18-T35N-R4W	11/21/2006
AMC377917 J	AC 95	MOHAVE CO.	2007010717	S18-T35N-R4W	12/14/2006
AMC377950 4	AE 72	MOHAVE CO.	2007010604	S12-T35N-R5W	11/10/2006
AMC377951	AE 74	MOHAVE CO.	2007010605	S12-T35N-R5W	11/10/2006
AMC377952	AE 75	MOHAVE CO.	2007010606	S12-T35N-R5W	11/10/2006
AMC377953	AE 76	MOHAVE CO.	2007010607	S12-T35N-R5W	11/10/2006
AMC377954	AE 77	MOHAVE CO.	2007010608	S12-T35N-R5W	11/10/2006
AMC377955 J	AE 78	MOHAVE CO.	2007010609	S12-T35N-R5W	11/10/2006

BLM CLAIM #	CLAIM NAME	COUNTY	CO REF	SEC-TWP-RANGE	LOC DATE
AMC378256 7	AF 33	MOHAVE CO.	2007011799	S9-T35N-R5W	2/3/2007
AMC378257	AF 34	MOHAVE CO.	2007011800	S4-T35N-R5W	2/4/2007
AMC378258	AF 35	MOHAVE CO.	2007011801	S3-T35N-R5W	11/11/2006
AMC378259	AF 36	MOHAVE CO.	2007011802	S3-T35N-R5W	11/11/2006
AMC378260 J	AF 37	MOHAVE CO.	2007011803	S3-T35N-R5W	11/11/2006
AMC377948 ]	AF 55	MOHAVE CO.	2007010602	S11-T35N-R5W S2-T35N-R5W	11/11/2006
AMC377949 ]	AF 57	MOHAVE CO.	2007010603	S11-T35N-R5W S2-T35N-R5W	11/11/2006
AMC378263 ]	AG 38	MOHAVE CO.	2007011769	S3-T35N-R5W	11/19/2006
AMC378264 ]	AG 40	MOHAVE CO.	2007011770	S3-T35N-R5W	11/19/2006
AMC377228 7	AH 14	MOHAVE CO.	2007004029	S32-T36N-R5W	11/19/2006
AMC377229 ]	AH 16	MOHAVE CO.	2007004030	S32-T36N-R5W	11/19/2006
AMC377230 J	AH 18	MOHAVE CO.	2007004031	S32-T36N-R5W	11/19/2006
AMC378269 ]	AH 37	MOHAVE CO.	2007011775	S34-T36N-R5W	11/19/2006
AMC378270 ]	AH 39	MOHAVE CO.	2007011776	S34-T36N-R5W	2/4/2007
AMC377969 -	AH 4	MOHAVE CO.	2007010647	S32-T36N-R5W	11/19/2006
AMC378274 7	AH 44	MOHAVE CO.	2007011780	S34-T36N-R5W	2/4/2007
AMC378275 ]	AH 45	MOHAVE CO.	2007011781	S34-T36N-R5W	11/18/2006
AMC378276 J	AH 46	MOHAVE CO.	2007011782	S34-T36N-R5W	11/18/2006
AMC377970 7	AH 6	MOHAVE CO.	2007010648	S32-T36N-R5W	11/19/2006
AMC377971 J	AH 8	MOHAVE CO.	2007010649	S32-T36N-R5W	11/19/2006
AMC377231 ]	AI 13	MOHAVE CO.	2007004032	S32-T36N-R5W	11/18/2006
AMC377232 ]	AI 15	MOHAVE CO.	2007004033	S32-T36N-R5W	11/18/2006
AMC377977 -	AI 16	MOHAVE CO.	2007010655	S32-T36N-R5W S29-T36N-R5W	11/18/2006
AMC377233 -	AI 17	MOHAVE CO.	2007004034	S32-T36N-R5W	11/18/2006
AMC377978 7	AI 18	MOHAVE CO.	2007010656	S32-T36N-R5W S29-T36N-R5W	11/18/2006
AMC377979	AI 19	MOHAVE CO.	2007010657	S33-T36N-R5W	11/18/2006
AMC377980 J	AI 21	MOHAVE CO.	2007010658	S33-T36N-R5W	11/18/2006
AMC380740 -	AI 23	MOHAVE CO.	2007023943	S33-T36N-R5W	2/27/2007
AMC378287 7	AI 41	MOHAVE CO.	2007011793	S34-T36N-R5W	2/4/2007
AMC378288	AI 42	MOHAVE CO.	2007011794	S34-T36N-R5W S27-T36N-R5W	11/18/2006
AMC378289	AI 43	MOHAVE CO.	2007011795	S34-T36N-R5W	11/13/2006
AMC378290 J	AI 44	MOHAVE CO.	2007011796	S34-T36N-R5W	11/13/2006
AMC377983 7	AI 63	MOHAVE CO.	2007010624	S35-T36N-R5W	11/13/2006
AMC377984	AI 64	MOHAVE CO.	2007010625	S35-T36N-R5W S26-T36N-R5W	11/13/2006
AMC377985	AI 65	MOHAVE CO.	2007010626	S35-T36N-R5W	11/13/2006
AMC377986 J	AI 66	MOHAVE CO.	2007010627	S35-T36N-R5W S26-T36N-R5W	11/13/2006
AMC378293 ]	AI 92	MOHAVE CO.	2007011750	S31-T36N-R4W	2/2/2007
AMC378294 ]	AI 94	MOHAVE CO.	2007011751	S30-T36N-R4W	2/2/2007
AMC378313 -	AJ 104	MOHAVE CO.	2007011765	S30-T36N-R4W	11/17/2006
AMC377994 -	AJ 15	MOHAVE CO.	2007010661	S29-T36N-R5W	11/11/2006
AMC377996 -	AJ 17	MOHAVE CO.	2007010663	S29-T36N-R5W	11/11/2006
AMC377989 -	AJ 2	MOHAVE CO.	2007010638	S29-T36N-R5W	11/11/2006

RECEIVED  
 COUNTY CLERK  
 MOHAVE COUNTY  
 11/13/2006

BLM CLAIM #	CLAIM NAME	COUNTY	CO REF	SEC-TWP-RANGE	LOC DATE
AMC377999	AJ 22	MOHAVE CO.	2007010666	S28-T36N-R5W	11/7/2006
AMC378000	AJ 24	MOHAVE CO.	2007010667	S28-T36N-R5W	11/7/2006
AMC377990	AJ 4	MOHAVE CO.	2007010639	S29-T36N-R5W	11/11/2006
AMC377991	AJ 6	MOHAVE CO.	2007010640	S29-T36N-R5W	11/11/2006
AMC378001	AJ 65	MOHAVE CO.	2007010630	S26-T36N-R5W	11/17/2006
AMC378003	AJ 67	MOHAVE CO.	2007010632	S26-T36N-R5W	11/17/2006
AMC378004	AJ 68	MOHAVE CO.	2007010633	S26-T36N-R5W	11/17/2006
AMC378005	AJ 69	MOHAVE CO.	2007010634	S26-T36N-R5W	11/17/2006
AMC378006	AJ 70	MOHAVE CO.	2007010635	S26-T36N-R5W	11/17/2006
AMC378009	AK 1	MOHAVE CO.	2007010641	S29-T36N-R5W S30-T36N-R5W	2/1/2007
AMC378318	AK 29	MOHAVE CO.	2007011747	S28-T36N-R5W	2/1/2007
AMC378010	AK 3	MOHAVE CO.	2007010642	S29-T36N-R5W	2/1/2007
AMC378319	AK 31	MOHAVE CO.	2007011748	S28-T36N-R5W	2/1/2007
AMC378320	AK 33	MOHAVE CO.	2007011749	S28-T36N-R5W	2/1/2007
AMC378011	AK 5	MOHAVE CO.	2007010643	S29-T36N-R5W	2/1/2007
AMC368707	AM 28	MOHAVE CO.	2006006859	S7-T36N-R5W	11/4/2005
AMC373765	AT 1	MOHAVE CO.	2006093196	S5-T35N-R6W	8/17/2006
AMC373766	AT 2	MOHAVE CO.	2006093197	S8-T35N-R6W	8/17/2006
AMC379334	BC 119	MOHAVE CO.	2007014276	S20-T38N-R4W S29-T38N-R4W	11/29/2006
AMC379335	BC 120	MOHAVE CO.	2007014277	S20-T38N-R4W	11/29/2006
AMC379357	BE 107	MOHAVE CO.	2007014299	S18-T38N-R4W	12/1/2006
AMC379358	BE 108	MOHAVE CO.	2007014300	S18-T38N-R4W	12/1/2006
AMC379359	BE 109	MOHAVE CO.	2007014301	S17-T38N-R4W S18-T38N-R4W	12/1/2006
AMC379360	BE 110	MOHAVE CO.	2007014302	S17-T38N-R4W S18-T38N-R4W	12/1/2006
AMC378204	BE 44	MOHAVE CO.	2007011113	S15-T38N-R5W	11/14/2006
AMC378205	BE 46	MOHAVE CO.	2007011114	S15-T38N-R5W	11/14/2006
AMC380749	BE 48	MOHAVE CO.	2007023862	S15-T38N-R5W	2/17/2007
AMC380750	BE 50	MOHAVE CO.	2007023863	S15-T38N-R5W	2/17/2007
AMC378209	BF 24	MOHAVE CO.	2007011118	S16-T38N-R5W S9-T38N-R5W	11/16/2006
AMC378211	BF 26	MOHAVE CO.	2007011120	S16-T38N-R5W S9-T38N-R5W	11/16/2006
AMC378215	BF 34	MOHAVE CO.	2007011124	S16-T38N-R5W S9-T38N-R5W	11/16/2006
AMC378217	BF 36	MOHAVE CO.	2007011126	S16-T38N-R5W S9-T38N-R5W	11/16/2006
AMC378223	BF 42	MOHAVE CO.	2007011132	S15-T38N-R5W S10-T38N-R5W	11/16/2006
AMC378225	BF 44	MOHAVE CO.	2007011134	S15-T38N-R5W S10-T38N-R5W	11/16/2006
AMC380764	BF 47	MOHAVE CO.	2007023865	S15-T38N-R5W	2/17/2007
AMC380765	BF 49	MOHAVE CO.	2007023866	S15-T38N-R5W	2/17/2007
AMC380752	BF 7	MOHAVE CO.	2007023995	S17-T38N-R5W	2/18/2007
AMC380754	BF 9	MOHAVE CO.	2007023997	S17-T38N-R5W	2/18/2007
AMC379921	BG 101	MOHAVE CO.	2007019733	S7-T38N-R4W	12/5/2006
AMC379922	BG 103	MOHAVE CO.	2007019734	S7-T38N-R4W	12/5/2006
AMC379923	BG 105	MOHAVE CO.	2007019735	S7-T38N-R4W	12/5/2006

BLM CLAIM #	CLAIM NAME	COUNTY	CO REF	SEC-TWP-RANGE	LOC DATE
AMC381717	BG 109	MOHAVE CO.	2007032393	S8-T38N-R4W	3/15/2007
AMC380769	BG 11	MOHAVE CO.	2007024005	S8-T38N-R5W	2/18/2007
AMC381719	BG 111	MOHAVE CO.	2007032395	S8-T38N-R4W	3/15/2007
AMC378232	BG 23	MOHAVE CO.	2007011138	S9-T38N-R5W	11/17/2006
AMC378234	BG 25	MOHAVE CO.	2007011140	S9-T38N-R5W	11/17/2006
AMC378235	BG 26	MOHAVE CO.	2007011141	S9-T38N-R5W	11/17/2006
AMC378236	BG 27	MOHAVE CO.	2007011142	S9-T38N-R5W	11/17/2006
AMC378237	BG 28	MOHAVE CO.	2007011143	S9-T38N-R5W	11/17/2006
AMC378228	BG 3	MOHAVE CO.	2007011149	S7-T38N-R5W S8-T38N-R5W	11/17/2006
AMC378240	BG 41	MOHAVE CO.	2007011146	S10-T38N-R5W	11/17/2006
AMC378241	BG 43	MOHAVE CO.	2007011147	S10-T38N-R5W	11/17/2006
AMC378229	BG 5	MOHAVE CO.	2007011150	S8-T38N-R5W	11/17/2006
AMC378246	BG 60	MOHAVE CO.	2007011105	S11-T38N-R5W	11/23/2006
AMC378248	BG 62	MOHAVE CO.	2007011107	S11-T38N-R5W	11/23/2006
AMC380767	BG 9	MOHAVE CO.	2007024003	S8-T38N-R5W	2/18/2007
AMC379914	BG 93	MOHAVE CO.	2007019726	S7-T38N-R4W	12/6/2006
AMC379915	BG 94	MOHAVE CO.	2007019727	S7-T38N-R4W	12/6/2006
AMC379916	BG 95	MOHAVE CO.	2007019728	S7-T38N-R4W	12/5/2006
AMC379917	BG 96	MOHAVE CO.	2007019729	S7-T38N-R4W	12/5/2006
AMC380783	BH 31	MOHAVE CO.	2007023923	S9-T38N-R5W	3/1/2007
AMC380785	BH 33	MOHAVE CO.	2007023925	S9-T38N-R5W	3/1/2007
AMC375958	BHT 1	MOHAVE CO.	2006117857	S4-T35N-R5W	11/4/2006
AMC375959	BHT 2	MOHAVE CO.	2006117858	S4-T35N-R5W	11/4/2006
AMC379573	BRC 11	MOHAVE CO.	2007017236	S20-T39N-R3W	1/25/2007
AMC379683	BRC 15	MOHAVE CO.	2007018459	S29-T39N-R3W	2/3/2007
AMC379685	BRC 17	MOHAVE CO.	2007018461	S29-T39N-R3W	2/3/2007
AMC379687	BRC 19	MOHAVE CO.	2007018463	S29-T39N-R3W	2/3/2007
AMC379688	BRC 20	MOHAVE CO.	2007018464	S30-T39N-R3W	2/3/2007
AMC379569	BRC 7	MOHAVE CO.	2007017232	S20-T39N-R3W	1/25/2007
AMC379571	BRC 9	MOHAVE CO.	2007017234	S20-T39N-R3W	1/25/2007
AMC374082	BTR 1	MOHAVE CO.	2006092403	S3-T38N-R4W	9/1/2006
AMC374083	BTR 2	MOHAVE CO.	2006092404	S3-T38N-R4W	9/1/2006
AMC378369	BURN 11	MOHAVE CO.	2007009788	S31-T39N-R3W	12/13/2006
AMC378371	BURN 13	MOHAVE CO.	2007009790	S31-T39N-R3W	12/13/2006
AMC378373	BURN 15	MOHAVE CO.	2007009792	S31-T39N-R3W	12/13/2006
AMC378399	BURN 41	MOHAVE CO.	2007009818	S31-T39N-R3W	12/13/2006
AMC378400	BURN 42	MOHAVE CO.	2007009819	S31-T39N-R3W	12/13/2006
AMC378403	BURN 45	MOHAVE CO.	2007009822	S31-T39N-R3W	12/13/2006
AMC378404	BURN 46	MOHAVE CO.	2007009823	S31-T39N-R3W	12/13/2006
AMC378405	BURN 47	MOHAVE CO.	2007009824	S31-T39N-R3W	12/13/2006
AMC378406	BURN 48	MOHAVE CO.	2007009825	S31-T39N-R3W	12/13/2006

BLM CLAIM #	CLAIM NAME	COUNTY	CO REF	SEC-TWP-RANGE	LOC DATE
AMC378438	BURN 80	MOHAVE CO.	2007009857	S31-T39N-R3W	12/14/2006
AMC378441	BURN 83	MOHAVE CO.	2007009860	S31-T39N-R3W	12/14/2006
AMC378442	BURN 84	MOHAVE CO.	2007009861	S31-T39N-R3W	12/14/2006
AMC378443	BURN 85	MOHAVE CO.	2007009862	S31-T39N-R3W	12/14/2006
AMC381725	CA 11	MOHAVE CO.	2007032406	S21-T38N-R4W	3/12/2007
AMC381724	CA 9	MOHAVE CO.	2007032405	S20-T38N-R4W	3/12/2007
AMC379420	CD 19	MOHAVE CO.	2007015274	S9-T38N-R4W	12/8/2006
AMC379421	CD 20	MOHAVE CO.	2007015275	S9-T38N-R4W	12/8/2006
AMC379422	CD 21	MOHAVE CO.	2007015276	S9-T38N-R4W	12/8/2006
AMC379423	CD 22	MOHAVE CO.	2007015277	S9-T38N-R4W	12/8/2006
AMC379427	CD 28	MOHAVE CO.	2007015292	S9-T38N-R4W	12/8/2006
AMC381727	CEN 10	MOHAVE CO.	2007032399	S6-T38N-R3W S31-T39N-R3W	4/2/2007
AMC379589	CF 20	MOHAVE CO.	2007017208	S4-T38N-R4W	12/4/2006
AMC379591	CF 22	MOHAVE CO.	2007017210	S4-T38N-R4W	12/4/2006
AMC379601	CG 45	MOHAVE CO.	2007017194	S34-T39N-R4W	12/2/2006
AMC379603	CG 47	MOHAVE CO.	2007017196	S34-T39N-R4W	12/2/2006
AMC379443	CI 28	MOHAVE CO.	2007015260	S28-T39N-R4W	11/26/2006
AMC379445	CI 30	MOHAVE CO.	2007015262	S28-T39N-R4W	11/26/2006
AMC373362	CP 1	MOHAVE CO.	2006082025	S15-T36N-R4W	6/30/2006
AMC379930	CP 10	MOHAVE CO.	2007019742	S22-T36N-R4W	2/15/2007
AMC379931	CP 11	MOHAVE CO.	2007019743	S22-T36N-R4W	2/15/2007
AMC379932	CP 12	MOHAVE CO.	2007019744	S22-T36N-R4W	2/15/2007
AMC373363	CP 2	MOHAVE CO.	2006082026	S22-T36N-R4W	6/30/2006
AMC380816	EA 33	MOHAVE CO.	2007024033	S35-T37N-R6W S2-T36N-R6W	1/15/2007
AMC380818	EA 35	MOHAVE CO.	2007024035	S35-T37N-R6W	1/15/2007
AMC380832	EB 18	MOHAVE CO.	2007024018	S2-T36N-R6W S1-T36N-R6W	1/13/2007
AMC380834	EB 20	MOHAVE CO.	2007024020	S2-T36N-R6W S1-T36N-R6W	1/13/2007
AMC380838	EB 39	MOHAVE CO.	2007024043	S36-T37N-R6W S35-T37N-R6W	1/14/2007
AMC380840	EB 41	MOHAVE CO.	2007024045	S36-T37N-R6W S35-T37N-R6W	1/14/2007
AMC380849	ED 10	MOHAVE CO.	2007024049	S7-T36N-R5W	1/11/2007
AMC380848	ED 8	MOHAVE CO.	2007024048	S7-T36N-R5W	1/11/2007
AMC380862	EE 7	MOHAVE CO.	2007024052	S7-T36N-R5W	2/24/2007
AMC380863	EE 9	MOHAVE CO.	2007024053	S7-T36N-R5W	2/24/2007
AMC380870	EG 10	MOHAVE CO.	2007023891	S8-T36N-R5W S9-T36N-R5W	1/5/2007
AMC380872	EG 12	MOHAVE CO.	2007023893	S8-T36N-R5W S9-T36N-R5W	1/5/2007
AMC380879	EH 11	MOHAVE CO.	2007023900	S9-T36N-R5W	1/7/2007
AMC380880	EH 13	MOHAVE CO.	2007023901	S9-T36N-R5W	1/7/2007
AMC380881	EH 15	MOHAVE CO.	2007023902	S9-T36N-R5W S4-T36N-R5W	1/7/2007
AMC380888	EH 50	MOHAVE CO.	2007023877	S33-T37N-R5W S28-T37N-R5W	1/6/2007
AMC380890	EH 52	MOHAVE CO.	2007023879	S28-T37N-R5W	1/6/2007
AMC380891	EI 5	MOHAVE CO.	2007023906	S9-T36N-R5W	1/1/2007

VMOZNY WINTOUL  
 THE ARIZONA  
 CLAIMS

BLM CLAIM #	CLAIM NAME	COUNTY	CO REF	SEC-TWP-RANGE	LOC DATE
AMC380892	EI 7	MOHAVE CO.	2007023907	S9-T36N-R5W	1/1/2007
AMC380906	EK 30	MOHAVE CO.	2007023985	S2-T36N-R5W	12/30/2006
AMC380909	EK 39	MOHAVE CO.	2007023975	S35-T37N-R5W S34-T37N-R5W	12/30/2006
AMC380911	EK 41	MOHAVE CO.	2007023977	S35-T37N-R5W S34-T37N-R5W	12/30/2006
AMC379939	ER 3	MOHAVE CO.	2007019717	S16-T36N-R4W	2/17/2007
AMC379940	ER 4	MOHAVE CO.	2007019718	S16-T36N-R4W	2/17/2007
AMC380467	FA 42	MOHAVE CO.	2007022955	S34-T38N-R6W	1/20/2007
AMC380476	FA 60	MOHAVE CO.	2007022964	S27-T38N-R6W	1/21/2007
AMC380477	FA 62	MOHAVE CO.	2007022965	S27-T38N-R6W	1/21/2007
AMC380428	FA 77	MOHAVE CO.	2007022916	S22-T38N-R6W S21-T38N-R6W	1/21/2007
AMC380429	FA 79	MOHAVE CO.	2007022917	S22-T38N-R6W S21-T38N-R6W	1/21/2007
AMC380430	FA 81	MOHAVE CO.	2007022918	S22-T38N-R6W S21-T38N-R6W	1/21/2007
AMC380431	FA 83	MOHAVE CO.	2007022919	S22-T38N-R6W S21-T38N-R6W	1/21/2007
AMC380436	FA 88	MOHAVE CO.	2007022924	S22-T38N-R6W	1/21/2007
AMC380438	FA 90	MOHAVE CO.	2007022926	S15-T38N-R6W S22-T38N-R6W	1/21/2007
AMC380480	FB 41	MOHAVE CO.	2007022968	S34-T38N-R6W	1/19/2007
AMC380489	FB 59	MOHAVE CO.	2007022977	S27-T38N-R6W	1/21/2007
AMC380490	FB 61	MOHAVE CO.	2007022978	S27-T38N-R6W	1/21/2007
AMC381741	FD 39	MOHAVE CO.	2007032419	S35-T38N-R6W	1/17/2007
AMC381743	FD 41	MOHAVE CO.	2007032421	S35-T38N-R6W	1/17/2007
AMC381749	FD 47	MOHAVE CO.	2007032427	S35-T38N-R6W	1/24/2007
AMC381750	FD 48	MOHAVE CO.	2007032428	S35-T38N-R6W S36-T38N-R6W	1/24/2007
AMC381751	FD 49	MOHAVE CO.	2007032429	S35-T38N-R6W	1/24/2007
AMC381752	FD 50	MOHAVE CO.	2007032430	S35-T38N-R6W S36-T38N-R6W	1/24/2007
AMC380513	FD 63	MOHAVE CO.	2007023001	S26-T38N-R6W	1/17/2007
AMC380515	FD 65	MOHAVE CO.	2007023003	S26-T38N-R6W	1/17/2007
AMC380522	FD 72	MOHAVE CO.	2007023010	S23-T38N-R6W S25-T38N-R6W S26-T38N-R6W S24-T38N-R6W	1/17/2007
AMC380523	FD 73	MOHAVE CO.	2007023011	S23-T38N-R6W	1/19/2007
AMC380524	FD 74	MOHAVE CO.	2007023012	S23-T38N-R6W S24-T38N-R6W	1/19/2007
AMC380525	FD 75	MOHAVE CO.	2007023013	S23-T38N-R6W	1/19/2007
AMC380529	FD 79	MOHAVE CO.	2007023017	S23-T38N-R6W	1/19/2007
AMC380530	FD 80	MOHAVE CO.	2007023018	S23-T38N-R6W S24-T38N-R6W	1/19/2007
AMC380531	FD 81	MOHAVE CO.	2007023019	S23-T38N-R6W	1/19/2007
AMC380532	FD 82	MOHAVE CO.	2007023020	S23-T38N-R6W S24-T38N-R6W	1/19/2007
AMC380535	FD 85	MOHAVE CO.	2007023023	S23-T38N-R6W	1/19/2007
AMC380537	FD 87	MOHAVE CO.	2007023025	S23-T38N-R6W	1/19/2007
AMC381757	FE 33	MOHAVE CO.	2007032435	S1-T37N-R6W	1/15/2007
AMC381759	FE 35	MOHAVE CO.	2007032437	S1-T37N-R6W S36-T38N-R6W	1/15/2007
AMC380450	FE 90	MOHAVE CO.	2007022938	S13-T38N-R6W S24-T38N-R6W	1/19/2007
AMC380452	FE 92	MOHAVE CO.	2007022940	S13-T38N-R6W	2/27/2007

RECEIVED  
 BUREAU OF LAND MANAGEMENT  
 PHOENIX, ARIZONA

BLM CLAIM #	CLAIM NAME	COUNTY	CO REF	SEC-TWP-RANGE	LOC DATE
AMC380457	FF 80	MOHAVE CO.	2007022945	S24-T38N-R6W S19-T38N-R6W	1/18/2007
AMC380458	FF 82	MOHAVE CO.	2007022946	S24-T38N-R6W S19-T38N-R6W	1/18/2007
AMC380462	FG 79	MOHAVE CO.	2007022950	S19-T38N-R5W	1/18/2007
AMC380463	FG 81	MOHAVE CO.	2007022951	S19-T38N-R5W	1/18/2007
AMC380589	FH 23	MOHAVE CO.	2007023077	S5-T37N-R5W S6-T37N-R5W	12/18/2006
AMC380590	FH 24	MOHAVE CO.	2007023078	S5-T37N-R5W	12/18/2006
AMC380635	FK 17	MOHAVE CO.	2007023123	S9-T37N-R5W	1/8/2007
AMC380636	FK 18	MOHAVE CO.	2007023124	S9-T37N-R5W S10-T37N-R5W	1/8/2007
AMC380637	FK 19	MOHAVE CO.	2007023125	S4-T37N-R5W	1/8/2007
AMC381774	FT 30	MOHAVE CO.	2007032390	S16-T38N-R4W	3/15/2006
AMC381775	FT 31	MOHAVE CO.	2007032391	S16-T38N-R4W	3/15/2006
AMC381776	FT 32	MOHAVE CO.	2007032392	S16-T38N-R4W	3/15/2006
AMC380656	GG 10	MOHAVE CO.	2007023144	S20-T38N-R4W	1/22/2007
AMC380659	GG 13	MOHAVE CO.	2007023147	S21-T38N-R4W S28-T38N-R4W	1/22/2007
AMC380660	GG 14	MOHAVE CO.	2007023148	S21-T38N-R4W	1/22/2007
AMC380569	GG 28	MOHAVE CO.	2007023057	S21-T38N-R4W	1/23/2007
AMC380570	GG 29	MOHAVE CO.	2007023058	S21-T38N-R4W S28-T38N-R4W S27-T38N-R4W S22-T38N-R4W	1/23/2007
AMC380571	GG 30	MOHAVE CO.	2007023059	S21-T38N-R4W S22-T38N-R4W	1/23/2007
AMC380573	GG 32	MOHAVE CO.	2007023061	S22-T38N-R4W	1/23/2007
AMC380543	GG 43	MOHAVE CO.	2007023031	S22-T38N-R4W S27-T38N-R4W	1/23/2007
AMC380544	GG 44	MOHAVE CO.	2007023032	S22-T38N-R4W	1/23/2007
AMC380547	GG 47	MOHAVE CO.	2007023035	S23-T38N-R4W S22-T38N-R4W S27-T38N-R4W S26-T38N-R4W	1/23/2007
AMC380548	GG 48	MOHAVE CO.	2007023036	S23-T38N-R4W S22-T38N-R4W	1/23/2007
AMC380549	GG 49	MOHAVE CO.	2007023037	S23-T38N-R4W S26-T38N-R4W	1/24/2007
AMC380550	GG 50	MOHAVE CO.	2007023038	S23-T38N-R4W	1/24/2007
AMC380551	GG 51	MOHAVE CO.	2007023039	S23-T38N-R4W S26-T38N-R4W	1/24/2007
AMC380553	GG 53	MOHAVE CO.	2007023041	S23-T38N-R4W S26-T38N-R4W	1/24/2007
AMC372118	HAV 11	MOHAVE CO.	2006061789	S33-T39N-R4W	5/1/2006
AMC372119	HAV 12	MOHAVE CO.	2006061790	S33-T39N-R4W	5/1/2006
AMC372120	HAV 13	MOHAVE CO.	2006061791	S33-T39N-R4W	5/1/2006
AMC372121	HAV 14	MOHAVE CO.	2006061792	S33-T39N-R4W	5/1/2006
AMC372149	HAV 42	MOHAVE CO.	2006061820	S33-T39N-R4W	5/2/2006
AMC372150	HAV 43	MOHAVE CO.	2006061821	S33-T39N-R4W	5/2/2006
AMC372151	HAV 44	MOHAVE CO.	2006061822	S33-T39N-R4W	5/2/2006
AMC372112	HAV 5	MOHAVE CO.	2006061783	S34-T39N-R4W	5/1/2006
AMC372113	HAV 6	MOHAVE CO.	2006061784	S34-T39N-R4W	5/1/2006
AMC372114	HAV 7	MOHAVE CO.	2006061785	S34-T39N-R4W	5/1/2006

PUBLIC DOMAIN

RECEIVED

BLM CLAIM #	CLAIM NAME	COUNTY	CO REF	SEC-TWP-RANGE	LOC DATE
AMC372115	HAV 8	MOHAVE CO.	2006061786	S34-T39N-R4W	5/1/2006
AMC375614	HH 3	MOHAVE CO.	2006113464	S28-T36N-R5W	10/24/2006
AMC375616	HH 5	MOHAVE CO.	2006113466	S28-T36N-R5W	10/24/2006
AMC375617	HH 6	MOHAVE CO.	2006113467	S28-T36N-R5W S33-T36N-R5W	10/24/2006
AMC375618	HH 7	MOHAVE CO.	2006113468	S28-T36N-R5W S29-T36N-R5W	10/24/2006
AMC375619	HH 8	MOHAVE CO.	2006113469	S28-T36N-R5W S29-T36N-R5W S32-T36N-R5W S33-T36N-R5W	10/24/2006
AMC384460	INS 23	MOHAVE CO.	2007060090	S30-T36N-R5W	5/24/2007
AMC384462	INS 25	MOHAVE CO.	2007060092	S30-T36N-R5W	5/24/2007
AMC384463	INS 26	MOHAVE CO.	2007060093	S30-T36N-R5W	5/24/2007
AMC384464	INS 27	MOHAVE CO.	2007060094	S30-T36N-R5W S19-T36N-R5W	5/24/2007
AMC384465	INS 28	MOHAVE CO.	2007060095	S30-T36N-R5W S20-T36N-R5W S19-T36N-R5W S29-T36N-R5W	5/25/2007
AMC384482	INS 45	MOHAVE CO.	2007060112	S32-T36N-R5W	5/19/2007
AMC384483	INS 46	MOHAVE CO.	2007060113	S32-T36N-R5W	5/19/2007
AMC384490	INS 53	MOHAVE CO.	2007060120	S33-T36N-R5W S32-T36N-R5W	5/19/2007
AMC384491	INS 54	MOHAVE CO.	2007060121	S33-T36N-R5W	5/19/2007
AMC375113	JH 2	MOHAVE CO.	2006116750	S31-T36N-R4W	9/9/2006
AMC375114	JH 3	MOHAVE CO.	2006116751	S31-T36N-R4W	9/9/2006
AMC393693	KT 50	MOHAVE CO.	2008047944	S29-T38N-R5W	6/13/2008
AMC393695	KT 52	MOHAVE CO.	2008047946	S29-T38N-R5W	6/13/2008
AMC393704	KT 61	MOHAVE CO.	2008047955	S30-T38N-R5W	6/13/2008
AMC393705	KT 62	MOHAVE CO.	2008047956	S29-T38N-R5W	6/13/2008
AMC393706	KT 63	MOHAVE CO.	2008047957	S30-T38N-R5W	6/13/2008
AMC393707	KT 64	MOHAVE CO.	2008047958	S29-T38N-R5W	6/13/2008
AMC393708	KT 65	MOHAVE CO.	2008047959	S30-T38N-R5W	6/13/2008
AMC379607	LCF 1	MOHAVE CO.	2007017200	S20-T35N-R5W	2/7/2007
AMC379608	LCF 2	MOHAVE CO.	2007017201	S20-T35N-R5W	2/7/2007
AMC379609	LCF 3	MOHAVE CO.	2007017202	S20-T35N-R5W	2/7/2007
AMC379385	LR 1	MOHAVE CO.	2007015873	S31-T36N-R5W	1/31/2007
AMC378024	LR 11	MOHAVE CO.	2007010644	S30-T36N-R5W	2/7/2007
AMC378025	LR 12	MOHAVE CO.	2007010645	S30-T36N-R5W	2/7/2007
AMC379395	LR 19	MOHAVE CO.	2007015883	S31-T36N-R5W	2/7/2007
AMC379386	LR 2	MOHAVE CO.	2007015874	S31-T36N-R5W S30-T36N-R5W	1/31/2007
AMC379396	LR 20	MOHAVE CO.	2007015884	S31-T36N-R5W	2/7/2007
AMC379397	LR 21	MOHAVE CO.	2007015885	S31-T36N-R5W	2/7/2007
AMC379398	LR 22	MOHAVE CO.	2007015886	S30-T36N-R5W	2/7/2007
AMC379399	LR 23	MOHAVE CO.	2007015887	S30-T36N-R5W	2/7/2007
AMC379401	LR 25	MOHAVE CO.	2007015889	S30-T36N-R5W	2/7/2007
AMC379402	LR 26	MOHAVE CO.	2007015890	S30-T36N-R5W	2/7/2007
AMC379403	LR 27	MOHAVE CO.	2007015891	S30-T36N-R5W	2/7/2007

JOHN W. MALZOMI



BLM CLAIM #	CLAIM NAME	COUNTY	CO REF	SEC-TWP-RANGE	LOC DATE
AMC379405	LR 29	MOHAVE CO.	2007015893	S30-T36N-R5W	2/7/2007
AMC379387	LR 3	MOHAVE CO.	2007015875	S31-T36N-R5W	1/31/2007
AMC379407	LR 31	MOHAVE CO.	2007015895	S25-T36N-R6W	2/7/2007
AMC379408	LR 32	MOHAVE CO.	2007015896	S25-T36N-R6W	2/7/2007
AMC379409	LR 33	MOHAVE CO.	2007015897	S25-T36N-R6W	2/7/2007
AMC379410	LR 34	MOHAVE CO.	2007015898	S25-T36N-R6W S24-T36N-R6W	2/7/2007
AMC379411	LR 35	MOHAVE CO.	2007015899	S30-T36N-R5W	2/7/2007
AMC379412	LR 36	MOHAVE CO.	2007015900	S30-T36N-R5W S19-T36N-R5W	2/7/2007
AMC379414	LR 38	MOHAVE CO.	2007015902	S30-T36N-R5W S19-T36N-R5W	2/7/2007
AMC379415	LR 39	MOHAVE CO.	2007015903	S31-T36N-R6W S6-T35N-R5W	2/7/2007
AMC379388	LR 4	MOHAVE CO.	2007015876	S31-T36N-R5W S30-T36N-R5W	1/31/2007
AMC379416	LR 40	MOHAVE CO.	2007015904	S31-T36N-R5W S6-T35N-R5W	2/7/2007
AMC379389	LR 5	MOHAVE CO.	2007015877	S31-T36N-R5W	1/31/2007
AMC379390	LR 6	MOHAVE CO.	2007015878	S31-T36N-R5W S30-T36N-R5W	1/31/2007
AMC379391	LR 7	MOHAVE CO.	2007015879	S31-T36N-R5W	1/31/2007
AMC379392	LR 8	MOHAVE CO.	2007015880	S31-T36N-R5W S30-T36N-R5W	1/31/2007
AMC375634	MRH 1	MOHAVE CO.	2006113438	S34-T36N-R5W	10/20/2006
AMC375635	MRH 2	MOHAVE CO.	2006113439	S34-T36N-R5W	10/20/2006
AMC379611	OLY 10	MOHAVE CO.	2007017176	S7-T35N-R4W	2/9/2007
AMC379612	OLY 11	MOHAVE CO.	2007017177	S7-T35N-R4W	2/9/2007
AMC379610	OLY 9	MOHAVE CO.	2007017175	S7-T35N-R4W	2/9/2007
AMC379710	QWP 1	MOHAVE CO.	2007018465	S20-T36N-R4W	2/20/2007
AMC379711	QWP 2	MOHAVE CO.	2007018466	S20-T36N-R4W	2/20/2007
AMC379712	QWP 3	MOHAVE CO.	2007018467	S20-T36N-R4W	2/20/2007
AMC379713	QWP 4	MOHAVE CO.	2007018468	S20-T36N-R4W	2/20/2007
AMC379714	QWP 5	MOHAVE CO.	2007018469	S20-T36N-R4W	2/20/2007
AMC379616	RCA 1	MOHAVE CO.	2007017213	S21-T36N-R5W	2/9/2007
AMC379617	RCA 2	MOHAVE CO.	2007017214	S21-T36N-R5W	2/9/2007
AMC379618	RCA 3	MOHAVE CO.	2007017215	S16-T36N-R5W	2/9/2007
AMC379619	RCA 4	MOHAVE CO.	2007017216	S16-T36N-R5W	2/9/2007
AMC373378	RDG 1	MOHAVE CO.	2006082041	S9-T36N-R4W	7/17/2006
AMC373379	RDG 2	MOHAVE CO.	2006082042	S16-T36N-R4W	7/17/2006
AMC375975	RLF 3	MOHAVE CO.	2006117865	S32-T36N-R5W	11/7/2006
AMC375976	RLF 4	MOHAVE CO.	2006117866	S31-T36N-R5W	11/7/2006
AMC375977	RLF 5	MOHAVE CO.	2006117867	S32-T36N-R5W	11/7/2006
AMC379418	RLF 6	MOHAVE CO.	2007015871	S31-T35N-R5W	2/8/2007
AMC379419	RLF 7	MOHAVE CO.	2007015872	S31-T35N-R5W	2/8/2007
AMC367002	RM 3	MOHAVE CO.	2005086078	S6-T37N-R4W	7/5/2005
AMC367003	RM 4	MOHAVE CO.	2005086079	S6-T37N-R4W	7/5/2005
AMC366091	ROCK 1	MOHAVE CO.	2005044402	S28-T39N-R3W	4/14/2005
AMC366092	ROCK 2	MOHAVE CO.	2005044403	S28-T39N-R3W	4/14/2005

BLM CLAIM #	CLAIM NAME	COUNTY	CO REF	SEC-TWP-RANGE	LOC DATE
AMC366093	ROCK 3	MOHAVE CO.	2005044404	S28-T39N-R3W	4/14/2005
AMC366094	ROCK 4	MOHAVE CO.	2005044405	S28-T39N-R3W	4/14/2005
AMC366095	ROCK 5	MOHAVE CO.	2005044406	S28-T39N-R3W	4/14/2005
AMC366096	ROCK 6	MOHAVE CO.	2005044407	S28-T39N-R3W	4/14/2005
AMC373504	SH 14	MOHAVE CO.	2006085943	S21-T39N-R4W	7/28/2006
AMC373505	SH 15	MOHAVE CO.	2006085944	S21-T39N-R4W	7/28/2006
AMC380974	SH 22	MOHAVE CO.	2007023933	S21-T39N-R4W	2/1/2007
AMC380975	SH 23	MOHAVE CO.	2007023934	S21-T39N-R4W S28-T39N-R4W	2/1/2007
AMC375122	SPG 1	MOHAVE CO.	2006116759	S25-T37N-R4W	9/16/2006
AMC375123	SPG 2	MOHAVE CO.	2006116760	S25-T37N-R4W	9/16/2006
AMC375124	SPG 3	MOHAVE CO.	2006116761	S25-T37N-R4W	9/16/2006
AMC379625	SS 10	MOHAVE CO.	2007017184	S6-T35N-R4W	2/12/2007
AMC379623	SS 8	MOHAVE CO.	2007017182	S6-T35N-R4W	2/12/2007
AMC379624	SS 9	MOHAVE CO.	2007017183	S6-T35N-R4W	2/12/2007
AMC375125	STH 1	MOHAVE CO.	2006116762	S20-T36N-R4W	9/23/2006
AMC380976	STH 3	MOHAVE CO.	2007024062	S20-T36N-R4W	2/27/2007
AMC380977	STH 4	MOHAVE CO.	2007024063	S20-T36N-R4W	2/27/2007
AMC380978	STH 5	MOHAVE CO.	2007024064	S20-T36N-R4W	2/27/2007
AMC378055	SVN 102	MOHAVE CO.	2007010775	S23-T38N-R5W S24-T38N-R5W	11/11/2006
AMC378057	SVN 104	MOHAVE CO.	2007010777	S23-T38N-R5W S24-T38N-R5W	11/11/2006
AMC378076	SVN 123	MOHAVE CO.	2007010796	S13-T38N-R5W S24-T38N-R5W S18-T38N-R4W	11/17/2006
AMC378078	SVN 125	MOHAVE CO.	2007010798	S24-T38N-R5W S19-T38N-R4W	11/17/2006
AMC371662	SVN 16	MOHAVE CO.	2006047679	S13-T38N-R5W	4/7/2006
AMC371663	SVN 17	MOHAVE CO.	2006047680	S13-T38N-R5W	4/7/2006
AMC371677	SVN 31	MOHAVE CO.	2006047694	S13-T38N-R5W	4/8/2006
AMC373822	SVN 55	MOHAVE CO.	2006093253	S14-T38N-R5W	8/5/2006
AMC373839	SVN 72	MOHAVE CO.	2006093270	S14-T38N-R5W	8/5/2006
AMC378026	SVN 73	MOHAVE CO.	2007010746	S14-T38N-R5W	11/15/2006
AMC378027	SVN 74	MOHAVE CO.	2007010747	S14-T38N-R5W	11/15/2006
AMC378042	SVN 89	MOHAVE CO.	2007010762	S14-T38N-R5W	11/15/2006
AMC369664	TG 10	MOHAVE CO.	2006020946	S30-T38N-R4W	12/16/2005
AMC369670	TG 16	MOHAVE CO.	2006020952	S30-T38N-R4W	12/17/2005
AMC369671	TG 17	MOHAVE CO.	2006020953	S30-T38N-R4W	12/17/2005
AMC369662	TG 8	MOHAVE CO.	2006020944	S30-T38N-R4W	12/16/2005
AMC370019	TR 22	MOHAVE CO.	2006021005	S26-T38N-R5W	2/3/2006
AMC370020	TR 23	MOHAVE CO.	2006021006	S26-T38N-R5W	2/3/2006
AMC375127	TU 1	MOHAVE CO.	2006116764	S24-T36N-R5W	9/21/2006
AMC375128	TU 2	MOHAVE CO.	2006116765	S25-T36N-R5W	9/21/2006
AMC375978	TWO 1	MOHAVE CO.	2006117847	S11-T37N-R6W	11/9/2006
AMC379715	TWO 11	MOHAVE CO.	2007018430	S14-T37N-R6W	2/17/2007

BLM CLAIM #	CLAIM NAME	COUNTY	CO REF	SEC-TWP-RANGE	LOC DATE
AMC379716	TWO 12	MOHAVE CO.	2007018431	S14-T37N-R6W	2/17/2007
AMC379717	TWO 13	MOHAVE CO.	2007018432	S14-T37N-R6W	2/17/2007
AMC379718	TWO 14	MOHAVE CO.	2007018433	S14-T37N-R6W	2/17/2007
AMC384509	URN 1	MOHAVE CO.	2007060129	S32-T39N-R3W	6/19/2007
AMC384510	URN 2	MOHAVE CO.	2007060130	S32-T39N-R3W	6/19/2007
AMC384511	URN 3	MOHAVE CO.	2007060131	S32-T39N-R3W	6/19/2007
AMC384512	USH 1	MOHAVE CO.	2007060126	S30-T38N-R3W	6/18/2007
AMC384513	USH 2	MOHAVE CO.	2007060127	S30-T38N-R3W	6/18/2007
AMC384514	USH 3	MOHAVE CO.	2007060128	S30-T38N-R3W	6/18/2007
AMC380979	WB 1	MOHAVE CO.	2007023929	S11-T36N-R4W	4/26/2007
AMC380980	WB 2	MOHAVE CO.	2007023930	S11-T36N-R4W	4/26/2007
AMC383152	WB 23	MOHAVE CO.	2007045286	S22-T38N-R5W	5/25/2005
AMC368259	YS 5	MOHAVE CO.	2005109385	S17-T38N-R5W	9/8/2005
AMC368260	YS 6	MOHAVE CO.	2005109386	S17-T38N-R5W	9/8/2005
AMC416896	NA 1	MOHAVE CO.	2012035977	S27-T41N-R9W	6/27/2012
AMC416897	NA 2	MOHAVE CO.	2012035978	S26,27-T41N-R9W	6/27/2012
AMC416898	LR 1	MOHAVE CO.	2012035979	S3,10-T39N-R9W	6/27/2012
AMC416899	LR 2	MOHAVE CO.	2012035980	S10-T39N-R9W	6/27/2012
AMC416900	NV 1	MOHAVE CO.	2012035981	S9-T39N-R9W	6/27/2012
AMC416901	NV 2	MOHAVE CO.	2012035982	S9-T39N-R9W	6/27/2012
AMC416902	WL 1	MOHAVE CO.	2012035983	S28-T40N-R9W	6/30/2012
AMC416903	WL 2	MOHAVE CO.	2012035984	S28,29-T40N-R9W	6/30/2012
AMC364456	CLAY 1	MOHAVE CO.	2005016377	S10-T37N-R4W	12/1/2004
AMC365295	CP 1	MOHAVE CO.	2005045026	S20-T36N-R6W	2/5/2005
AMC371449	DS 1	MOHAVE CO.	2006038494	S16-T38N-R4W	1/7/2006
AMC367872	EZ 113	MOHAVE CO.	2005124935	S3-T37N-R6W	9/27/2005
AMC367677	EZ 114	MOHAVE CO.	2005112023	S10-T37N-R6W	9/8/2005
AMC367056	EZ 6	MOHAVE CO.	2005091188	S35-T38N-R6W	7/16/2005
AMC367055	EZ 7	MOHAVE CO.	2005091187	S35-T38N-R6W	7/23/2005
AMC369489	FT3	MOHAVE CO.	2006007041	S13-T38N-R4W	1/12/2006
AMC365930	JH 3239	MOHAVE CO.	2005055852	S14,15-T35N-R5W	3/31/2005
AMC365931	JH 3241	MOHAVE CO.	2005055853	S14,15-T35N-R5W	3/31/2005
AMC365932	JH 3243	MOHAVE CO.	2005055854	S14,15-T35N-R5W	3/31/2005
AMC364457	JH 3459	MOHAVE CO.	2005016369	S13-T35N-R5W	12/10/2004
AMC364334	JH 3460	MOHAVE CO.	2005011237	S13-T35N-R5W S18-T35N-R4W	11/20/2004
AMC364458	JH 3461	MOHAVE CO.	2005016370	S13-T35N-R5W	12/10/2004
AMC364335	JH 3462	MOHAVE CO.	2005011238	S13-T35N-R5W S18-T35N-R4W	11/18/2004
AMC364459	JH 3463	MOHAVE CO.	2005016371	S12,13-T35N-R5W	12/10/2004
AMC364460	JH 3464	MOHAVE CO.	2005016372	S7,18-T35N-R4W S12,13-T35N-R5W	12/10/2004
AMC364461	JH 3465	MOHAVE CO.	2005016373	S12-T35N-R5W	12/10/2004
AMC364462	JH 3466	MOHAVE CO.	2005016374	S7-T35N-R4W S12-T35N-R5W	12/10/2004

BLM CLAIM #	CLAIM NAME	COUNTY	CO REF	SEC-TWP-RANGE	LOC DATE
AMC364463	JH 3467	MOHAVE CO.	2005016375	S12-T35N-R5W	12/10/2004
AMC364464	JH 3468	MOHAVE CO.	2005016376	S7-T35N-R4W S12-T35N-R5W	12/10/2004
AMC365933	June 76	MOHAVE CO.	2005055858	S16-T35N-R6W	5/5/2005
AMC365102	LEDGE 1	MOHAVE CO.	2005037540	S5-T38N-R3W	1/18/2005
AMC366275	MOAP 6	MOHAVE CO.	2005066803	S34-T38N-R5W	3/31/2005
AMC366277	MOAP 8	MOHAVE CO.	2005066805	S34-T38N-R5W	3/31/2005
AMC367874	NATE 1	MOHAVE CO.	2005082145	S8-T36N-R5W	10/5/2005
AMC367679	PM 2	MOHAVE CO.	2005112022	S2,3-T37N-R6W	9/8/2005
AMC367057	SIMPLE 1	MOHAVE CO.	2005091190	S1-T37N-R6W S36-T38N-R6W	7/23/2005
AMC369490	SP1	MOHAVE CO.	2006007040	S25-T38N-R5W S30-T38N-R4W	1/12/2006
AMC364753	STAR 1	MOHAVE CO.	2005027128	S11-T36N-R5W	2/23/2005
AMC364466	SUNSHINE 1	MOHAVE CO.	2005016379	S14-T37N-R4W	12/27/2004
AMC367680	WP 1	MOHAVE CO.	2005112026	S20-T36N-R4W	9/29/2005
AMC373990	FT#14	MOHAVE CO.	2006090631	S18-T38N-R3W	9/9/2006
AMC373991	FT#15	MOHAVE CO.	2006090632	S18-T38N-R3W	9/9/2006
AMC373992	FT#16	MOHAVE CO.	2006090633	S17, 18-T38N-R3W	9/9/2006
AMC373993	FT#17	MOHAVE CO.	2006090634	S17, 18-T38N-R3W	9/9/2006
AMC375670	FT#18	MOHAVE CO.	2006114283	S7,18-T38N-R3W	9/9/2006
AMC375671	FT#19	MOHAVE CO.	2006114284	S18-T38N-R3W	9/9/2006
AMC373994	FT#20	MOHAVE CO.	2006090635	S7-T38N-R3W	9/9/2006
AMC373995	FT#21	MOHAVE CO.	2006090636	S7-T38N-R3W	9/9/2006
AMC374000	RC#2	MOHAVE CO.	2006093275	S3-T36N-R5W	9/14/2006
AMC374001	RC#3	MOHAVE CO.	2006093276	S3-T36N-R5W	9/14/2006
AMC374002	RC#4	MOHAVE CO.	2006093277	S3-T36N-R5W	9/14/2006
AMC374003	RC#5	MOHAVE CO.	2006093278	S3-T36N-R5W	9/14/2006
AMC375320	GS#68	MOHAVE CO.	2006111020	S25-T37N-R4W	11/13/2006
AMC375321	GS#69	MOHAVE CO.	2006111021	S25-T37N-R4W	11/13/2006
AMC385031	GS#64	MOHAVE CO.	2007068206	S25-T37N-R4W	7/13/2007
AMC385033	GS#66	MOHAVE CO.	2007068208	S25-T37N-R4W	7/13/2007
AMC385032	GS#65	MOHAVE CO.	2007068207	S25-T37N-R4W	7/14/2007
AMC385034	GS#67	MOHAVE CO.	2007068209	S25-T37N-R4W	7/14/2007

Total 467 claims

RECEIVED  
 15 P 3:01  
 ARIZONA

PRESS FIRMLY TO SEAL



1006



85004

U.S. POSTAGE  
PAID  
TUCSON, AZ  
85737  
AUG 14 17  
AMOUNT

**\$6.65**

R2304M111144-25



9505 5105 9341 7226 1477 78

★ MAIL ★

- DATE OF DELIVERY SPECIFIED\*
- USPS TRACKING™ INCLUDED\*
- INSURANCE INCLUDED\*
- PICKUP AVAILABLE

\* Domestic only

WHEN USED INTERNATIONALLY,  
A CUSTOMS DECLARATION  
LABEL MAY BE REQUIRED.



This envelope is made from post-consumer waste. Please recycle - again.

FROM:

**PRIORITY  
★ MAIL ★**



VISIT US AT USPS.COM®  
ORDER FREE SUPPLIES ONLINE

FROM: PLS

11874 N STAGHORN PL  
TUCSON AZ 85737

TO: Arizana BHM

One North Central Ave - 800

Phoenix, AZ 85004-4427

Label 228, March 2016

FOR DOMESTIC AND INTERNATIONAL USE



PS00001000014

EP14F July 2013  
OD: 12.5 x 9.5

VISIT US AT USPS.COM®  
ORDER FREE SUPPLIES ONLINE



This packaging is the property of the U.S. Postal Service® and is provided solely for use in the U.S. Postal Service®. It is not for resale. EP14F © U.S. Postal Service® July 2013; All rights reserved.

**United States Department of the Interior  
Bureau of Land Management**

DIV OF LANDS, MINRLS & ENERGY

ONE N CENTRAL AVE

PHOENIX, AZ 85004 -4427

Phone: 602-417-9200

Receipt

No: 3940439

<b>Transaction #:</b> 4050098	
<b>Date of Transaction:</b> 08/16/2017	
<b>CUSTOMER:</b>	
PEAKE LAND SERVICES LLC 11874 N STAGHORN PL TUCSON, AZ 85737-7824 US	

LINE #	QTY	DESCRIPTION	REMARKS	UNIT PRICE	TOTAL
1	1.00	LOCATABLE MINERALS / MINING CLAIMS- NOT NEW-UNADJUD, ONE AUTH NO. ONLY / MINING CLAIM MONEY RECEIVED CASES: AMC328027/\$77035.00	MAINT 2018/497	- n/a -	77035.00
<b>TOTAL:</b>					<b>\$77,035.00</b>

PAYMENT INFORMATION					
1	AMOUNT:	4650.00	POSTMARKED:	08/14/2017	
	TYPE:	CHECK	RECEIVED:	08/15/2017	
	CHECK NO:	3280			
	NAME:	PEAKE LAND SERVICES LLC 11874 N STAGHORN PL TUCSON AZ 85737-7824 US			
2	AMOUNT:	72385.00	POSTMARKED:	08/14/2017	
	TYPE:	CHECK	RECEIVED:	08/15/2017	
	CHECK NO:	3281			
	NAME:	PEAKE LAND SERVICES LLC 11874 N STAGHORN PL TUCSON AZ 85737-7824 US			

REMARKS

This receipt was generated by the automated BLM Collections and Billing System and is a paper representation of a portion of the official electronic record contained therein.

Kathrin Brock  
 Metamin Enterprises US Inc  
 P.O. Box 388  
 460 East 300 South, Suite No. 3  
 Kanab, UT 84741  
 435-644-5801  
 quaterrakanab@kanab.net

364334 370886 380426  
 364354 371449 380735  
 364456 371647 381714  
 364680 372108 381882  
 364752 373362 383111  
 365098 373491 384443  
 365295 373765 385002  
 365929 373982 393692  
 366076 374082 416896  
 366091 375112  
 366274 375255  
 366658 375604  
 366735 375666  
 366988 375958  
 367055 377228  
 367675 377880  
 367871 378183  
 368240 378256  
 368423 378359  
 368688 378995  
 368813 379278  
 368846 379364  
 369489 379420  
 369650 379563  
 369673 379681  
 369969 379907

Bureau of Land Management  
 Arizona State Office  
 One North Central Avenue  
 Suite 800  
 Phoenix, AZ 85004-4427

August 17, 2015

Enclosed are two packets containing Maintenance Fee Payment forms and a check to cover the combined maintenance costs which are due by Sept 1, 2015.

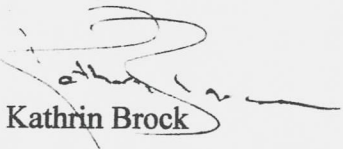
The packets contain information for the following:

	Claims	Filing Cost
1 Owner: Metamin Enterprises	482	\$ 74,710
2 Owner: Sage Associates	18	\$ 2,790
<b>Total</b>	<b>500</b>	<b>\$ 77,500</b>

These documents are being filed on behalf of the owners listed above.

Please return the recorded documents and receipt to me at the above address.

Thank you,

  
 Kathrin Brock

ENTERED  
 SEP 03 2015  
 BY:     

RECEIVED  
 BLM ARIZONA OFFICE  
 2015 AUG 31 P 3:52  
 PHOENIX, ARIZONA

2016 MAINTENANCE FEE PAYMENT

Claimant Name: **Metamin Enterprises US Inc**  
Address: **Suite 408 - 1199 West Pender Street**  
**Vancouver, BC**  
**Canada V6E 2R1**

Telephone: **435-644-5801**  
E-mail address: **quaterrakanab@kanab.net**  
Signature:

RECEIVED  
BLM ARIZONA OFFICE  
2015 AUG 31 P 3:52  
PHOENIX, ARIZONA

BLM  
Date  
Stamp

CLAIMS AS SHOWN IN ATTACHED LISTING

No. of claims: 482 x \$155 \$74710.00  
Check No: 1139 Init. A.A.  
Receipt No.: 3383867  
For BLM Use Only

Metamin Ref: 482 cl



2016 MAINTENANCE FEE PAYMENT  
 Claimant Name: **Metamin Enterprises US Inc**

RECEIVED  
 BLM  
 PHOENIX, ARIZONA  
 2015 AUG 21 P 3:52  
 BLM Date Stamp

Claim Count	AMC Number	Claim Name	County	County Reference	Sec-Twp-Rng
1	AMC364334	JH 3460	MOHAVE	2005011237	S13-T35N-R5W S18-T35N-R4W
2	AMC364335	JH 3462	MOHAVE	2005011238	S13-T35N-R5W S18-T35N-R4W
3	AMC364354	LIR 1	MOHAVE	2005013139	S2-T35N-R5W S35-T36N-R5W
4	AMC364356	LIR 3	MOHAVE	2005013141	S2-T35N-R5W S35-T36N-R5W
5	AMC364456	CLAY 1	MOHAVE	2005016377	S10-T37N-R4W
6	AMC364457	JH 3459	MOHAVE	2005016369	S13-T35N-R5W
7	AMC364458	JH 3461	MOHAVE	2005016370	S13-T35N-R5W
8	AMC364459	JH 3463	MOHAVE	2005016371	S12,13-T35N-R5W
9	AMC364460	JH 3464	MOHAVE	2005016372	S7,18-T35N-R4W S12,13-T35N-R5W
10	AMC364461	JH 3465	MOHAVE	2005016373	S12-T35N-R5W
11	AMC364462	JH 3466	MOHAVE	2005016374	S7-T35N-R4W S12-T35N-R5W
12	AMC364463	JH 3467	MOHAVE	2005016375	S12-T35N-R5W
13	AMC364464	JH 3468	MOHAVE	2005016376	S7-T35N-R4W S12-T35N-R5W
14	AMC364465	SA 1	MOHAVE	2005016378	S26-T39N-R9W
15	AMC364466	SUNSHINE 1	MOHAVE	2005016379	S14-T37N-R4W
16	AMC364680	CENTURY 1	MOHAVE	2005024013	S5,8-T38N-R3W
17	AMC364752	LITTLE ROB 1	MOHAVE	2005027129	S23,24-T36N-R6W
18	AMC364753	STAR 1	MOHAVE	2005027128	S11-T36N-R5W
19	AMC365098	EZ 14	MOHAVE	2005037536	S11-T37N-R6W
20	AMC365099	EZ 16	MOHAVE	2005037537	S11-T37N-R6W
21	AMC365100	EZ 18	MOHAVE	2005037538	S11-T37N-R6W
22	AMC365101	EZ 1106	MOHAVE	2005037539	S12-T37N-R6W
23	AMC365102	LEDGE 1	MOHAVE	2005037540	S5-T38N-R3W
24	AMC365106	EZ 29	MOHAVE	2005040484	S11-T37N-R6W
25	AMC365107	EZ 31	MOHAVE	2005040485	S11-T37N-R6W
26	AMC365108	EZ 33	MOHAVE	2005040486	S11-T37N-R6W
27	AMC365295	CP 1	MOHAVE	2005045026	S20-T36N-R6W
28	AMC365296	TX 1	MOHAVE	2005045027	S10-T36N-R6W
29	AMC365297	UPR 1	MOHAVE	2005045028	S8-T37N-R7W
30	AMC365930	JH 3239	MOHAVE	2005055852	S14,15-T35N-R5W

2016 MAINTENANCE FEE PAYMENT  
 Claimant Name: **Metamin Enterprises US Inc**

RECEIVED  
 BLM AZ DISTRICT OFFICE  
 PHOENIX, ARIZONA  
 2015 AUG 31 P 3:52  
 BLM  
 Date  
 Stamp

Claim Count	AMC Number	Claim Name	County	County Reference	Sec-Twp-Rng
31	AMC365931	JH 3241	MOHAVE	2005055853	S14,15-T35N-R5W
32	AMC365932	JH 3243	MOHAVE	2005055854	S14,15-T35N-R5W
33	AMC365933	June 76	MOHAVE	2005055858	S16-T35N-R6W
34	AMC365935	UC3 1	MOHAVE	2005055857	S28,33-T38N-R7W
35	AMC366076	TIMPO 1	MOHAVE	2005060365	S16-T36N-R5W
36	AMC366091	ROCK 1	MOHAVE	2005044402	S28-T39N-R3W
37	AMC366092	ROCK 2	MOHAVE	2005044403	S28-T39N-R3W
38	AMC366093	ROCK 3	MOHAVE	2005044404	S28-T39N-R3W
39	AMC366094	ROCK 4	MOHAVE	2005044405	S28-T39N-R3W
40	AMC366095	ROCK 5	MOHAVE	2005044406	S28-T39N-R3W
41	AMC366096	ROCK 6	MOHAVE	2005044407	S28-T39N-R3W
42	AMC366275	MOAP 6	MOHAVE	2005066803	S34-T38N-R5W
43	AMC366277	MOAP 8	MOHAVE	2005066805	S34-T38N-R5W
44	AMC366658	PAT # 1	MOHAVE	2005079081	S18-T36N-R6W
45	AMC366736	SM 1	COCONINO	33334293	S5-T39N-R2W
46	AMC367002	RM 3	MOHAVE	2005086078	S6-T37N-R4W
47	AMC367003	RM 4	MOHAVE	2005086079	S6-T37N-R4W
48	AMC367055	EZ 7	MOHAVE	2005091187	S35-T38N-R6W
49	AMC367056	EZ 6	MOHAVE	2005091188	S35-T38N-R6W
50	AMC367057	SIMPLE 1	MOHAVE	2005091190	S1-T37N-R6W S36-T38N-R6W
51	AMC367058	WILD BAND 1	MOHAVE	2005091189	S1-T37N-R6W
52	AMC367675	GEM 1	MOHAVE	2005112025	S6-T35N-R4W S31-T36N-R4W
53	AMC367677	EZ 114	MOHAVE	2005112023	S10-T37N-R6W
54	AMC367678	PM 1	MOHAVE	2005112021	S3-T37N-R6W
55	AMC367679	PM 2	MOHAVE	2005112022	S2,3-T37N-R6W
56	AMC367680	WP 1	MOHAVE	2005112026	S20-T36N-R4W
57	AMC367872	EZ 113	MOHAVE	2005124935	S3-T37N-R6W
58	AMC367873	MF 1	MOHAVE	2005124933	S35-T36N-R5W
59	AMC367874	NATE 1	MOHAVE	2005082145	S8-T36N-R5W
60	AMC367875	WILD BAND 2	MOHAVE	2005124936	S12-T37N-R6W
61	AMC367876	UC 1	MOHAVE	2005124938	S5-T37N-R7W

2016 MAINTENANCE FEE PAYMENT  
 Claimant Name: **Metamin Enterprises US Inc**

RECEIVED  
 BLM AZ DISTRICT OFFICE  
 PHOENIX, ARIZONA  
 2015 AUG 31 P 3:52  
 BLM  
 Date  
 Stamp

Claim Count	AMC Number	Claim Name	County	County Reference	Sec-Twp-Rng
62	AMC368259	YS 5	MOHAVE	2005109385	S17-T38N-R5W
63	AMC368260	YS 6	MOHAVE	2005109386	S17-T38N-R5W
64	AMC368428	SOUTH POND 1	MOHAVE	2005132873	S26-T37N-R7W
65	AMC368707	AM 28	MOHAVE	2006006859	S7-T36N-R5W
66	AMC368813	G 1	COCONINO	3360079	S11-T38N-R3W
67	AMC368814	ID 1	MOHAVE	2005141769	S13-T38N-R7W
68	AMC368815	KANAB EAST 1	COCONINO	3360078	S16,21-T38N-R3W
69	AMC368847	SOUTH POND 2	MOHAVE	2005145729	S23,24,25,26-T37N-R7W
70	AMC368848	UC 2	MOHAVE	2005145731	S5-T37N-R7W
71	AMC368849	UC 3	MOHAVE	2005145732	S5-T37N-R7W
72	AMC369489	FT3	MOHAVE	2006007041	S13-T38N-R4W
73	AMC369490	SP1	MOHAVE	2006007040	S25-T38N-R5W S30-T38N-R4W
74	AMC369662	TG 8	MOHAVE	2006020944	S30-T38N-R4W
75	AMC369664	TG 10	MOHAVE	2006020946	S30-T38N-R4W
76	AMC369670	TG 16	MOHAVE	2006020952	S30-T38N-R4W
77	AMC369671	TG 17	MOHAVE	2006020953	S30-T38N-R4W
78	AMC369673	BJ 1	COCONINO	3366891	S35-T39N-R3W
79	AMC369674	BJ 2	COCONINO	3366892	S26,35-T39N-R3W
80	AMC370019	TR 22	MOHAVE	2006021005	S26-T38N-R5W
81	AMC370020	TR 23	MOHAVE	2006021006	S26-T38N-R5W
82	AMC370886	APT 1	COCONINO	3374295	S28-T29N-R3E
83	AMC370887	APT 2	COCONINO	3374296	S28-T29N-R3E
84	AMC371449	DS 1	MOHAVE	2006038494	S16-T38N-R4W
85	AMC371662	SVN 16	MOHAVE	2006047679	S13-T38N-R5W
86	AMC371663	SVN 17	MOHAVE	2006047680	S13-T38N-R5W
87	AMC371677	SVN 31	MOHAVE	2006047694	S13-T38N-R5W
88	AMC372112	HAV 5	MOHAVE	2006061783	S34-T39N-R4W
89	AMC372113	HAV 6	MOHAVE	2006061784	S34-T39N-R4W
90	AMC372114	HAV 7	MOHAVE	2006061785	S34-T39N-R4W
91	AMC372115	HAV 8	MOHAVE	2006061786	S34-T39N-R4W
92	AMC372118	HAV 11	MOHAVE	2006061789	S33-T39N-R4W

2016 MAINTENANCE FEE PAYMENT  
 Claimant Name: **Metamin Enterprises US Inc**

BLM  
Date  
Stamp

RECEIVED  
 2015 AUG 31 P 3:52  
 PHOENIX, ARIZONA  
 BLM

Claim Count	AMC Number	Claim Name	County	County Reference	Sec-Twp-Rng
93	AMC372119	HAV 12	MOHAVE	2006061790	S33-T39N-R4W
94	AMC372120	HAV 13	MOHAVE	2006061791	S33-T39N-R4W
95	AMC372121	HAV 14	MOHAVE	2006061792	S33-T39N-R4W
96	AMC372149	HAV 42	MOHAVE	2006061820	S33-T39N-R4W
97	AMC372150	HAV 43	MOHAVE	2006061821	S33-T39N-R4W
98	AMC372151	HAV 44	MOHAVE	2006061822	S33-T39N-R4W
99	AMC373362	CP 1	MOHAVE	2006082025	S15-T36N-R4W
100	AMC373363	CP 2	MOHAVE	2006082026	S22-T36N-R4W
101	AMC373378	RDG 1	MOHAVE	2006082041	S9-T36N-R4W
102	AMC373379	RDG 2	MOHAVE	2006082042	S16-T36N-R4W
103	AMC373504	SH 14	MOHAVE	2006085943	S21-T39N-R4W
104	AMC373505	SH 15	MOHAVE	2006085944	S21-T39N-R4W
105	AMC373765	AT 1	MOHAVE	2006093196	S5-T35N-R6W
106	AMC373766	AT 2	MOHAVE	2006093197	S8-T35N-R6W
107	AMC373822	SVN 55	MOHAVE	2006093253	S14-T38N-R5W
108	AMC373839	SVN 72	MOHAVE	2006093270	S14-T38N-R5W
109	AMC374082	BTR 1	MOHAVE	2006092403	S3-T38N-R4W
110	AMC374083	BTR 2	MOHAVE	2006092404	S3-T38N-R4W
111	AMC375113	JH 2	MOHAVE	2006116750	S31-T36N-R4W
112	AMC375114	JH 3	MOHAVE	2006116751	S31-T36N-R4W
113	AMC375122	SPG 1	MOHAVE	2006116759	S25-T37N-R4W
114	AMC375123	SPG 2	MOHAVE	2006116760	S25-T37N-R4W
115	AMC375124	SPG 3	MOHAVE	2006116761	S25-T37N-R4W
116	AMC375125	STH 1	MOHAVE	2006116762	S20-T36N-R4W
117	AMC375127	TU 1	MOHAVE	2006116764	S24-T36N-R5W
118	AMC375128	TU 2	MOHAVE	2006116765	S25-T36N-R5W
119	AMC375614	HH 3	MOHAVE	2006113464	S28-T36N-R5W
120	AMC375616	HH 5	MOHAVE	2006113466	S28-T36N-R5W
121	AMC375617	HH 6	MOHAVE	2006113467	S28-T36N-R5W S33-T36N-R5W
122	AMC375618	HH 7	MOHAVE	2006113468	S28-T36N-R5W S29-T36N-R5W

2016 MAINTENANCE FEE PAYMENT  
 Claimant Name: **Metamin Enterprises US Inc**

RECEIVED  
 BLM AZ PHOENIX OFFICE  
 2015 AUG 31 P 3:52  
 PHOENIX, ARIZONA  
 BLM  
 Date  
 Stamp

Claim Count	AMC Number	Claim Name	County	County Reference	Sec-Twp-Rng
123	AMC375619	HH 8	MOHAVE	2006113469	S28-T36N-R5W S29-T36N-R5W S32-T36N-R5W S33-T36N-R5W
124	AMC375634	MRH 1	MOHAVE	2006113438	S34-T36N-R5W
125	AMC375635	MRH 2	MOHAVE	2006113439	S34-T36N-R5W
126	AMC375958	BHT 1	MOHAVE	2006117857	S4-T35N-R5W
127	AMC375959	BHT 2	MOHAVE	2006117858	S4-T35N-R5W
128	AMC375975	RLF 3	MOHAVE	2006117865	S32-T36N-R5W
129	AMC375976	RLF 4	MOHAVE	2006117866	S31-T36N-R5W
130	AMC375977	RLF 5	MOHAVE	2006117867	S32-T36N-R5W
131	AMC375978	TWO 1	MOHAVE	2006117847	S11-T37N-R6W
132	AMC377228	AH 14	MOHAVE	2007004029	S32-T36N-R5W
133	AMC377229	AH 16	MOHAVE	2007004030	S32-T36N-R5W
134	AMC377230	AH 18	MOHAVE	2007004031	S32-T36N-R5W
135	AMC377231	AI 13	MOHAVE	2007004032	S32-T36N-R5W
136	AMC377232	AI 15	MOHAVE	2007004033	S32-T36N-R5W
137	AMC377233	AI 17	MOHAVE	2007004034	S32-T36N-R5W
138	AMC377880	AB 68	MOHAVE	2007010680	S23-T35N-R5W S14-T35N-R5W
139	AMC377881	AB 70	MOHAVE	2007010681	S23-T35N-R5W S14-T35N-R5W S13-T35N-R5W S24-T35N-R5W
140	AMC377882	AB 72	MOHAVE	2007010682	S24-T35N-R5W S13-T35N-R5W
141	AMC377884	AB 74	MOHAVE	2007010684	S24-T35N-R5W S13-T35N-R5W
142	AMC377886	AB 76	MOHAVE	2007010686	S24-T35N-R5W S13-T35N-R5W
143	AMC377888	AB 78	MOHAVE	2007010688	S24-T35N-R5W S13-T35N-R5W
144	AMC377890	AB 80	MOHAVE	2007010690	S24-T35N-R5W S13-T35N-R5W
145	AMC377892	AB 82	MOHAVE	2007010692	S24-T35N-R5W S13-T35N-R5W
146	AMC377894	AB 84	MOHAVE	2007010694	S24-T35N-R5W S13-T35N-R5W
147	AMC377907	AC 75	MOHAVE	2007010707	S13-T35N-R5W
148	AMC377908	AC 77	MOHAVE	2007010708	S13-T35N-R5W
149	AMC377909	AC 79	MOHAVE	2007010709	S13-T35N-R5W
150	AMC377910	AC 81	MOHAVE	2007010710	S13-T35N-R5W
151	AMC377911	AC 83	MOHAVE	2007010711	S13-T35N-R5W
152	AMC377912	AC 85	MOHAVE	2007010712	S13-T35N-R5W

2016 MAINTENANCE FEE PAYMENT  
 Claimant Name: **Metamin Enterprises US Inc**

RECEIVED  
 BLM ADMINISTRATIVE OFFICE  
 2015 AUG 31 P 3:52  
 PHOENIX, ARIZONA  
 BLM  
 Date  
 Stamp

Claim Count	AMC Number	Claim Name	County	County Reference	Sec-Twp-Rng
153	AMC377913	AC 87	MOHAVE	2007010713	S13-T35N-R5W S18-T35N-R4W
154	AMC377916	AC 93	MOHAVE	2007010716	S18-T35N-R4W
155	AMC377917	AC 95	MOHAVE	2007010717	S18-T35N-R4W
156	AMC377948	AF 55	MOHAVE	2007010602	S11-T35N-R5W S2-T35N-R5W
157	AMC377949	AF 57	MOHAVE	2007010603	S11-T35N-R5W S2-T35N-R5W
158	AMC377950	AE 72	MOHAVE	2007010604	S12-T35N-R5W
159	AMC377951	AE 74	MOHAVE	2007010605	S12-T35N-R5W
160	AMC377952	AE 75	MOHAVE	2007010606	S12-T35N-R5W
161	AMC377953	AE 76	MOHAVE	2007010607	S12-T35N-R5W
162	AMC377954	AE 77	MOHAVE	2007010608	S12-T35N-R5W
163	AMC377955	AE 78	MOHAVE	2007010609	S12-T35N-R5W
164	AMC377969	AH 4	MOHAVE	2007010647	S32-T36N-R5W
165	AMC377970	AH 6	MOHAVE	2007010648	S32-T36N-R5W
166	AMC377971	AH 8	MOHAVE	2007010649	S32-T36N-R5W
167	AMC377977	AI 16	MOHAVE	2007010655	S32-T36N-R5W S29-T36N-R5W
168	AMC377978	AI 18	MOHAVE	2007010656	S32-T36N-R5W S29-T36N-R5W
169	AMC377979	AI 19	MOHAVE	2007010657	S33-T36N-R5W
170	AMC377980	AI 21	MOHAVE	2007010658	S33-T36N-R5W
171	AMC377983	AI 63	MOHAVE	2007010624	S35-T36N-R5W
172	AMC377984	AI 64	MOHAVE	2007010625	S35-T36N-R5W S26-T36N-R5W
173	AMC377985	AI 65	MOHAVE	2007010626	S35-T36N-R5W
174	AMC377986	AI 66	MOHAVE	2007010627	S35-T36N-R5W S26-T36N-R5W
175	AMC377989	AJ 2	MOHAVE	2007010638	S29-T36N-R5W
176	AMC377990	AJ 4	MOHAVE	2007010639	S29-T36N-R5W
177	AMC377991	AJ 6	MOHAVE	2007010640	S29-T36N-R5W
178	AMC377994	AJ 15	MOHAVE	2007010661	S29-T36N-R5W
179	AMC377996	AJ 17	MOHAVE	2007010663	S29-T36N-R5W
180	AMC377999	AJ 22	MOHAVE	2007010666	S28-T36N-R5W
181	AMC378000	AJ 24	MOHAVE	2007010667	S28-T36N-R5W
182	AMC378001	AJ 65	MOHAVE	2007010630	S26-T36N-R5W
183	AMC378003	AJ 67	MOHAVE	2007010632	S26-T36N-R5W

2016 MAINTENANCE FEE PAYMENT  
 Claimant Name: **Metamin Enterprises US Inc**

BLM  
 Date  
 Stamp

2015 AUG 31 P 3: 52

PHOENIX, ARIZONA

RECEIVED  
 BLM AZ DISTRICT OFFICE

Claim Count	AMC Number	Claim Name	County	County Reference	Sec-Twp-Rng
184	AMC378004	AJ 68	MOHAVE	2007010633	S26-T36N-R5W
185	AMC378005	AJ 69	MOHAVE	2007010634	S26-T36N-R5W
186	AMC378006	AJ 70	MOHAVE	2007010635	S26-T36N-R5W
187	AMC378009	AK 1	MOHAVE	2007010641	S29-T36N-R5W S30-T36N-R5W
188	AMC378010	AK 3	MOHAVE	2007010642	S29-T36N-R5W
189	AMC378011	AK 5	MOHAVE	2007010643	S29-T36N-R5W
190	AMC378024	LR 11	MOHAVE	2007010644	S30-T36N-R5W
191	AMC378025	LR 12	MOHAVE	2007010645	S30-T36N-R5W
192	AMC378026	SVN 73	MOHAVE	2007010746	S14-T38N-R5W
193	AMC378027	SVN 74	MOHAVE	2007010747	S14-T38N-R5W
194	AMC378042	SVN 89	MOHAVE	2007010762	S14-T38N-R5W
195	AMC378055	SVN 102	MOHAVE	2007010775	S23-T38N-R5W S24-T38N-R5W
196	AMC378057	SVN 104	MOHAVE	2007010777	S23-T38N-R5W S24-T38N-R5W
197	AMC378076	SVN 123	MOHAVE	2007010796	S13-T38N-R5W S24-T38N-R5W S18-T38N-R4W
198	AMC378078	SVN 125	MOHAVE	2007010798	S24-T38N-R5W S19-T38N-R4W
199	AMC378204	BE 44	MOHAVE	2007011113	S15-T38N-R5W
200	AMC378205	BE 46	MOHAVE	2007011114	S15-T38N-R5W
201	AMC378209	BF 24	MOHAVE	2007011118	S16-T38N-R5W S9-T38N-R5W
202	AMC378211	BF 26	MOHAVE	2007011120	S16-T38N-R5W S9-T38N-R5W
203	AMC378215	BF 34	MOHAVE	2007011124	S16-T38N-R5W S9-T38N-R5W
204	AMC378217	BF 36	MOHAVE	2007011126	S16-T38N-R5W S9-T38N-R5W
205	AMC378223	BF 42	MOHAVE	2007011132	S15-T38N-R5W S10-T38N-R5W
206	AMC378225	BF 44	MOHAVE	2007011134	S15-T38N-R5W S10-T38N-R5W
207	AMC378228	BG 3	MOHAVE	2007011149	S7-T38N-R5W S8-T38N-R5W
208	AMC378229	BG 5	MOHAVE	2007011150	S8-T38N-R5W
209	AMC378232	BG 23	MOHAVE	2007011138	S9-T38N-R5W
210	AMC378234	BG 25	MOHAVE	2007011140	S9-T38N-R5W
211	AMC378235	BG 26	MOHAVE	2007011141	S9-T38N-R5W
212	AMC378236	BG 27	MOHAVE	2007011142	S9-T38N-R5W
213	AMC378237	BG 28	MOHAVE	2007011143	S9-T38N-R5W

2016 MAINTENANCE FEE PAYMENT  
 Claimant Name: **Metamin Enterprises US Inc**

BLM  
 Date  
 Stamp

2015 AUG 31 P 3: 53

PHOENIX, ARIZONA

RECEIVED  
 BLM AZ OFFICE

Claim Count	AMC Number	Claim Name	County	County Reference	Sec-Twp-Rng
214	AMC378240	BG 41	MOHAVE	2007011146	S10-T38N-R5W
215	AMC378241	BG 43	MOHAVE	2007011147	S10-T38N-R5W
216	AMC378246	BG 60	MOHAVE	2007011105	S11-T38N-R5W
217	AMC378248	BG 62	MOHAVE	2007011107	S11-T38N-R5W
218	AMC378256	AF 33	MOHAVE	2007011799	S9-T35N-R5W
219	AMC378257	AF 34	MOHAVE	2007011800	S4-T35N-R5W
220	AMC378258	AF 35	MOHAVE	2007011801	S3-T35N-R5W
221	AMC378259	AF 36	MOHAVE	2007011802	S3-T35N-R5W
222	AMC378260	AF 37	MOHAVE	2007011803	S3-T35N-R5W
223	AMC378263	AG 38	MOHAVE	2007011769	S3-T35N-R5W
224	AMC378264	AG 40	MOHAVE	2007011770	S3-T35N-R5W
225	AMC378269	AH 37	MOHAVE	2007011775	S34-T36N-R5W
226	AMC378270	AH 39	MOHAVE	2007011776	S34-T36N-R5W
227	AMC378274	AH 44	MOHAVE	2007011780	S34-T36N-R5W
228	AMC378275	AH 45	MOHAVE	2007011781	S34-T36N-R5W
229	AMC378276	AH 46	MOHAVE	2007011782	S34-T36N-R5W
230	AMC378287	AI 41	MOHAVE	2007011793	S34-T36N-R5W
231	AMC378288	AI 42	MOHAVE	2007011794	S34-T36N-R5W S27-T36N-R5W
232	AMC378289	AI 43	MOHAVE	2007011795	S34-T36N-R5W
233	AMC378290	AI 44	MOHAVE	2007011796	S34-T36N-R5W
234	AMC378293	AI 92	MOHAVE	2007011750	S31-T36N-R4W
235	AMC378294	AI 94	MOHAVE	2007011751	S30-T36N-R4W
236	AMC378313	AJ 104	MOHAVE	2007011765	S30-T36N-R4W
237	AMC378318	AK 29	MOHAVE	2007011747	S28-T36N-R5W
238	AMC378319	AK 31	MOHAVE	2007011748	S28-T36N-R5W
239	AMC378320	AK 33	MOHAVE	2007011749	S28-T36N-R5W
240	AMC378369	BURN 11	MOHAVE	2007009788	S31-T39N-R3W
241	AMC378371	BURN 13	MOHAVE	2007009790	S31-T39N-R3W
242	AMC378373	BURN 15	MOHAVE	2007009792	S31-T39N-R3W
243	AMC378399	BURN 41	MOHAVE	2007009818	S31-T39N-R3W
244	AMC378400	BURN 42	MOHAVE	2007009819	S31-T39N-R3W



2016 MAINTENANCE FEE PAYMENT  
 Claimant Name: **Metamin Enterprises US Inc**

BLM  
 Date  
 Stamp

PHOENIX, ARIZONA  
 2015 AUG 31 P 3:53  
 RECEIVED

Claim Count	AMC Number	Claim Name	County	County Reference	Sec-Twp-Rng
245	AMC378403	BURN 45	MOHAVE	2007009822	S31-T39N-R3W
246	AMC378404	BURN 46	MOHAVE	2007009823	S31-T39N-R3W
247	AMC378405	BURN 47	MOHAVE	2007009824	S31-T39N-R3W
248	AMC378406	BURN 48	MOHAVE	2007009825	S31-T39N-R3W
249	AMC378438	BURN 80	MOHAVE	2007009857	S31-T39N-R3W
250	AMC378441	BURN 83	MOHAVE	2007009860	S31-T39N-R3W
251	AMC378442	BURN 84	MOHAVE	2007009861	S31-T39N-R3W
252	AMC378443	BURN 85	MOHAVE	2007009862	S31-T39N-R3W
253	AMC379000	DG 3	COCONINO	3424813	S13-T39N-R3W S24-T39N-R3W
254	AMC379001	DG 4	COCONINO	3424814	S13-T39N-R3W
255	AMC379294	AB 52	MOHAVE	2007014322	S22-T35N-R5W S15-T35N-R5W
256	AMC379295	AB 53	MOHAVE	2007014323	S23-T35N-R5W
257	AMC379296	AB 55	MOHAVE	2007014324	S23-T35N-R5W
258	AMC379334	BC 119	MOHAVE	2007014276	S20-T38N-R4W S29-T38N-R4W
259	AMC379335	BC 120	MOHAVE	2007014277	S20-T38N-R4W
260	AMC379357	BE 107	MOHAVE	2007014299	S18-T38N-R4W
261	AMC379358	BE 108	MOHAVE	2007014300	S18-T38N-R4W
262	AMC379359	BE 109	MOHAVE	2007014301	S17-T38N-R4W S18-T38N-R4W
263	AMC379360	BE 110	MOHAVE	2007014302	S17-T38N-R4W S18-T38N-R4W
264	AMC379385	LR 1	MOHAVE	2007015873	S31-T36N-R5W
265	AMC379386	LR 2	MOHAVE	2007015874	S31-T36N-R5W S30-T36N-R5W
266	AMC379387	LR 3	MOHAVE	2007015875	S31-T36N-R5W
267	AMC379388	LR 4	MOHAVE	2007015876	S31-T36N-R5W S30-T36N-R5W
268	AMC379389	LR 5	MOHAVE	2007015877	S31-T36N-R5W
269	AMC379390	LR 6	MOHAVE	2007015878	S31-T36N-R5W S30-T36N-R5W
270	AMC379391	LR 7	MOHAVE	2007015879	S31-T36N-R5W
271	AMC379392	LR 8	MOHAVE	2007015880	S31-T36N-R5W S30-T36N-R5W
272	AMC379395	LR 19	MOHAVE	2007015883	S31-T36N-R5W
273	AMC379396	LR 20	MOHAVE	2007015884	S31-T36N-R5W
274	AMC379397	LR 21	MOHAVE	2007015885	S31-T36N-R5W
275	AMC379398	LR 22	MOHAVE	2007015886	S30-T36N-R5W

2016 MAINTENANCE FEE PAYMENT  
 Claimant Name: **Metamin Enterprises US Inc**

RECEIVED  
 BLM AZ DISTRICT OFFICE  
 2015 AUG 31 P 3:53  
 PHOENIX, ARIZONA

BLM  
 Date  
 Stamp

Claim Count	AMC Number	Claim Name	County	County Reference	Sec-Twp-Rng
276	AMC379399	LR 23	MOHAVE	2007015887	S30-T36N-R5W
277	AMC379401	LR 25	MOHAVE	2007015889	S30-T36N-R5W
278	AMC379402	LR 26	MOHAVE	2007015890	S30-T36N-R5W
279	AMC379403	LR 27	MOHAVE	2007015891	S30-T36N-R5W
280	AMC379405	LR 29	MOHAVE	2007015893	S30-T36N-R5W
281	AMC379407	LR 31	MOHAVE	2007015895	S25-T36N-R6W
282	AMC379408	LR 32	MOHAVE	2007015896	S25-T36N-R6W
283	AMC379409	LR 33	MOHAVE	2007015897	S25-T36N-R6W
284	AMC379410	LR 34	MOHAVE	2007015898	S25-T36N-R6W S24-T36N-R6W
285	AMC379411	LR 35	MOHAVE	2007015899	S30-T36N-R5W
286	AMC379412	LR 36	MOHAVE	2007015900	S30-T36N-R5W S19-T36N-R5W
287	AMC379414	LR 38	MOHAVE	2007015902	S30-T36N-R5W S19-T36N-R5W
288	AMC379415	LR 39	MOHAVE	2007015903	S31-T36N-R6W S6-T35N-R5W
289	AMC379416	LR 40	MOHAVE	2007015904	S31-T36N-R5W S6-T35N-R5W
290	AMC379418	RLF 6	MOHAVE	2007015871	S31-T35N-R5W
291	AMC379419	RLF 7	MOHAVE	2007015872	S31-T35N-R5W
292	AMC379420	CD 19	MOHAVE	2007015274	S9-T38N-R4W
293	AMC379421	CD 20	MOHAVE	2007015275	S9-T38N-R4W
294	AMC379422	CD 21	MOHAVE	2007015276	S9-T38N-R4W
295	AMC379423	CD 22	MOHAVE	2007015277	S9-T38N-R4W
296	AMC379427	CD 28	MOHAVE	2007015292	S9-T38N-R4W
297	AMC379443	CI 28	MOHAVE	2007015260	S28-T39N-R4W
298	AMC379445	CI 30	MOHAVE	2007015262	S28-T39N-R4W
299	AMC379569	BRC 7	MOHAVE	2007017232	S20-T39N-R3W
300	AMC379571	BRC 9	MOHAVE	2007017234	S20-T39N-R3W
301	AMC379573	BRC 11	MOHAVE	2007017236	S20-T39N-R3W
302	AMC379589	CF 20	MOHAVE	2007017208	S4-T38N-R4W
303	AMC379591	CF 22	MOHAVE	2007017210	S4-T38N-R4W
304	AMC379601	CG 45	MOHAVE	2007017194	S34-T39N-R4W
305	AMC379603	CG 47	MOHAVE	2007017196	S34-T39N-R4W
306	AMC379607	LCF 1	MOHAVE	2007017200	S20-T35N-R5W

2016 MAINTENANCE FEE PAYMENT  
 Claimant Name: **Metamin Enterprises US Inc**

RECEIVED  
 BLM AZ REGIONAL OFFICE  
 2015 AUG 31 P 3:53  
 PHOENIX, ARIZONA  
 BLM  
 Date  
 Stamp

Claim Count	AMC Number	Claim Name	County	County Reference	Sec-Twp-Rng
307	AMC379608	LCF 2	MOHAVE	2007017201	S20-T35N-R5W
308	AMC379609	LCF 3	MOHAVE	2007017202	S20-T35N-R5W
309	AMC379610	OLY 9	MOHAVE	2007017175	S7-T35N-R4W
310	AMC379611	OLY 10	MOHAVE	2007017176	S7-T35N-R4W
311	AMC379612	OLY 11	MOHAVE	2007017177	S7-T35N-R4W
312	AMC379616	RCA 1	MOHAVE	2007017213	S21-T36N-R5W
313	AMC379617	RCA 2	MOHAVE	2007017214	S21-T36N-R5W
314	AMC379618	RCA 3	MOHAVE	2007017215	S16-T36N-R5W
315	AMC379619	RCA 4	MOHAVE	2007017216	S16-T36N-R5W
316	AMC379623	SS 8	MOHAVE	2007017182	S6-T35N-R4W
317	AMC379624	SS 9	MOHAVE	2007017183	S6-T35N-R4W
318	AMC379625	SS 10	MOHAVE	2007017184	S6-T35N-R4W
319	AMC379683	BRC 15	MOHAVE	2007018459	S29-T39N-R3W
320	AMC379685	BRC 17	MOHAVE	2007018461	S29-T39N-R3W
321	AMC379687	BRC 19	MOHAVE	2007018463	S29-T39N-R3W
322	AMC379688	BRC 20	MOHAVE	2007018464	S30-T39N-R3W
323	AMC379710	QWP 1	MOHAVE	2007018465	S20-T36N-R4W
324	AMC379711	QWP 2	MOHAVE	2007018466	S20-T36N-R4W
325	AMC379712	QWP 3	MOHAVE	2007018467	S20-T36N-R4W
326	AMC379713	QWP 4	MOHAVE	2007018468	S20-T36N-R4W
327	AMC379714	QWP 5	MOHAVE	2007018469	S20-T36N-R4W
328	AMC379715	TWO 11	MOHAVE	2007018430	S14-T37N-R6W
329	AMC379716	TWO 12	MOHAVE	2007018431	S14-T37N-R6W
330	AMC379717	TWO 13	MOHAVE	2007018432	S14-T37N-R6W
331	AMC379718	TWO 14	MOHAVE	2007018433	S14-T37N-R6W
332	AMC379914	BG 93	MOHAVE	2007019726	S7-T38N-R4W
333	AMC379915	BG 94	MOHAVE	2007019727	S7-T38N-R4W
334	AMC379916	BG 95	MOHAVE	2007019728	S7-T38N-R4W
335	AMC379917	BG 96	MOHAVE	2007019729	S7-T38N-R4W
336	AMC379921	BG 101	MOHAVE	2007019733	S7-T38N-R4W
337	AMC379922	BG 103	MOHAVE	2007019734	S7-T38N-R4W

2016 MAINTENANCE FEE PAYMENT  
 Claimant Name: **Metamin Enterprises US Inc**

RECEIVED  
 BLM AZ DISTRICT OFFICE  
 2015 AUG 31 P 3:53  
 PHOENIX, ARIZONA  
 BLM  
 Date  
 Stamp

Claim Count	AMC Number	Claim Name	County	County Reference	Sec-Twp-Rng
338	AMC379923	BG 105	MOHAVE	2007019735	S7-T38N-R4W
339	AMC379930	CP 10	MOHAVE	2007019742	S22-T36N-R4W
340	AMC379931	CP 11	MOHAVE	2007019743	S22-T36N-R4W
341	AMC379932	CP 12	MOHAVE	2007019744	S22-T36N-R4W
342	AMC379939	ER 3	MOHAVE	2007019717	S16-T36N-R4W
343	AMC379940	ER 4	MOHAVE	2007019718	S16-T36N-R4W
344	AMC380428	FA 77	MOHAVE	2007022916	S22-T38N-R6W S21-T38N-R6W
345	AMC380429	FA 79	MOHAVE	2007022917	S22-T38N-R6W S21-T38N-R6W
346	AMC380430	FA 81	MOHAVE	2007022918	S22-T38N-R6W S21-T38N-R6W
347	AMC380431	FA 83	MOHAVE	2007022919	S22-T38N-R6W S21-T38N-R6W
348	AMC380436	FA 88	MOHAVE	2007022924	S22-T38N-R6W
349	AMC380438	FA 90	MOHAVE	2007022926	S15-T38N-R6W S22-T38N-R6W
350	AMC380450	FE 90	MOHAVE	2007022938	S13-T38N-R6W S24-T38N-R6W
351	AMC380452	FE 92	MOHAVE	2007022940	S13-T38N-R6W
352	AMC380457	FF 80	MOHAVE	2007022945	S24-T38N-R6W S19-T38N-R6W
353	AMC380458	FF 82	MOHAVE	2007022946	S24-T38N-R6W S19-T38N-R6W
354	AMC380462	FG 79	MOHAVE	2007022950	S19-T38N-R5W
355	AMC380463	FG 81	MOHAVE	2007022951	S19-T38N-R5W
356	AMC380467	FA 42	MOHAVE	2007022955	S34-T38N-R6W
357	AMC380476	FA 60	MOHAVE	2007022964	S27-T38N-R6W
358	AMC380477	FA 62	MOHAVE	2007022965	S27-T38N-R6W
359	AMC380480	FB 41	MOHAVE	2007022968	S34-T38N-R6W
360	AMC380489	FB 59	MOHAVE	2007022977	S27-T38N-R6W
361	AMC380490	FB 61	MOHAVE	2007022978	S27-T38N-R6W
362	AMC380513	FD 63	MOHAVE	2007023001	S26-T38N-R6W
363	AMC380515	FD 65	MOHAVE	2007023003	S26-T38N-R6W
364	AMC380522	FD 72	MOHAVE	2007023010	S23-T38N-R6W S25-T38N-R6W S26-T38N-R6W S24-T38N-R6W
365	AMC380523	FD 73	MOHAVE	2007023011	S23-T38N-R6W
366	AMC380524	FD 74	MOHAVE	2007023012	S23-T38N-R6W S24-T38N-R6W
367	AMC380525	FD 75	MOHAVE	2007023013	S23-T38N-R6W

2016 MAINTENANCE FEE PAYMENT

Claimant Name: **Metamin Enterprises US Inc**

BLM  
Date  
Stamp

RECEIVED  
BLM AZ OFFICE  
2015 AUG 31 P 3:53  
PHOENIX, ARIZONA

Claim Count	AMC Number	Claim Name	County	County Reference	Sec-Twp-Rng
368	AMC380529	FD 79	MOHAVE	2007023017	S23-T38N-R6W
369	AMC380530	FD 80	MOHAVE	2007023018	S23-T38N-R6W S24-T38N-R6W
370	AMC380531	FD 81	MOHAVE	2007023019	S23-T38N-R6W
371	AMC380532	FD 82	MOHAVE	2007023020	S23-T38N-R6W S24-T38N-R6W
372	AMC380535	FD 85	MOHAVE	2007023023	S23-T38N-R6W
373	AMC380537	FD 87	MOHAVE	2007023025	S23-T38N-R6W
374	AMC380543	GG 43	MOHAVE	2007023031	S22-T38N-R4W S27-T38N-R4W
375	AMC380544	GG 44	MOHAVE	2007023032	S22-T38N-R4W
376	AMC380547	GG 47	MOHAVE	2007023035	S23-T38N-R4W S22-T38N-R4W S27-T38N-R4W S26-T38N-R4W
377	AMC380548	GG 48	MOHAVE	2007023036	S23-T38N-R4W S22-T38N-R4W
378	AMC380549	GG 49	MOHAVE	2007023037	S23-T38N-R4W S26-T38N-R4W
379	AMC380550	GG 50	MOHAVE	2007023038	S23-T38N-R4W
380	AMC380551	GG 51	MOHAVE	2007023039	S23-T38N-R4W S26-T38N-R4W
381	AMC380553	GG 53	MOHAVE	2007023041	S23-T38N-R4W S26-T38N-R4W
382	AMC380569	GG 28	MOHAVE	2007023057	S21-T38N-R4W
383	AMC380570	GG 29	MOHAVE	2007023058	S21-T38N-R4W S28-T38N-R4W S27-T38N-R4W S22-T38N-R4W
384	AMC380571	GG 30	MOHAVE	2007023059	S21-T38N-R4W S22-T38N-R4W
385	AMC380573	GG 32	MOHAVE	2007023061	S22-T38N-R4W
386	AMC380589	FH 23	MOHAVE	2007023077	S5-T37N-R5W S6-T37N-R5W
387	AMC380590	FH 24	MOHAVE	2007023078	S5-T37N-R5W
388	AMC380635	FK 17	MOHAVE	2007023123	S9-T37N-R5W
389	AMC380636	FK 18	MOHAVE	2007023124	S9-T37N-R5W S10-T37N-R5W
390	AMC380637	FK 19	MOHAVE	2007023125	S4-T37N-R5W
391	AMC380656	GG 10	MOHAVE	2007023144	S20-T38N-R4W
392	AMC380659	GG 13	MOHAVE	2007023147	S21-T38N-R4W S28-T38N-R4W
393	AMC380660	GG 14	MOHAVE	2007023148	S21-T38N-R4W
394	AMC380740	AI 23	MOHAVE	2007023943	S33-T36N-R5W
395	AMC380749	BE 48	MOHAVE	2007023862	S15-T38N-R5W
396	AMC380750	BE 50	MOHAVE	2007023863	S15-T38N-R5W
397	AMC380752	BF 7	MOHAVE	2007023995	S17-T38N-R5W

2016 MAINTENANCE FEE PAYMENT

Claimant Name: **Metamin Enterprises US Inc**

RECEIVED  
 BLM A-1 OFFICE  
 2015 AUG 31 P 3: 53  
 PHOENIX, ARIZONA  
 BLM  
 Date  
 Stamp

Claim Count	AMC Number	Claim Name	County	County Reference	Sec-Twp-Rng
398	AMC380754	BF 9	MOHAVE	2007023997	S17-T38N-R5W
399	AMC380764	BF 47	MOHAVE	2007023865	S15-T38N-R5W
400	AMC380765	BF 49	MOHAVE	2007023866	S15-T38N-R5W
401	AMC380767	BG 9	MOHAVE	2007024003	S8-T38N-R5W
402	AMC380769	BG 11	MOHAVE	2007024005	S8-T38N-R5W
403	AMC380783	BH 31	MOHAVE	2007023923	S9-T38N-R5W
404	AMC380785	BH 33	MOHAVE	2007023925	S9-T38N-R5W
405	AMC380816	EA 33	MOHAVE	2007024033	S35-T37N-R6W S2-T36N-R6W
406	AMC380818	EA 35	MOHAVE	2007024035	S35-T37N-R6W
407	AMC380832	EB 18	MOHAVE	2007024018	S2-T36N-R6W S1-T36N-R6W
408	AMC380834	EB 20	MOHAVE	2007024020	S2-T36N-R6W S1-T36N-R6W
409	AMC380838	EB 39	MOHAVE	2007024043	S36-T37N-R6W S35-T37N-R6W
410	AMC380840	EB 41	MOHAVE	2007024045	S36-T37N-R6W S35-T37N-R6W
411	AMC380848	ED 8	MOHAVE	2007024048	S7-T36N-R5W
412	AMC380849	ED 10	MOHAVE	2007024049	S7-T36N-R5W
413	AMC380862	EE 7	MOHAVE	2007024052	S7-T36N-R5W
414	AMC380863	EE 9	MOHAVE	2007024053	S7-T36N-R5W
415	AMC380870	EG 10	MOHAVE	2007023891	S8-T36N-R5W S9-T36N-R5W
416	AMC380872	EG 12	MOHAVE	2007023893	S8-T36N-R5W S9-T36N-R5W
417	AMC380879	EH 11	MOHAVE	2007023900	S9-T36N-R5W
418	AMC380880	EH 13	MOHAVE	2007023901	S9-T36N-R5W
419	AMC380881	EH 15	MOHAVE	2007023902	S9-T36N-R5W S4-T36N-R5W
420	AMC380888	EH 50	MOHAVE	2007023877	S33-T37N-R5W S28-T37N-R5W
421	AMC380890	EH 52	MOHAVE	2007023879	S28-T37N-R5W
422	AMC380891	EI 5	MOHAVE	2007023906	S9-T36N-R5W
423	AMC380892	EI 7	MOHAVE	2007023907	S9-T36N-R5W
424	AMC380906	EK 30	MOHAVE	2007023985	S2-T36N-R5W
425	AMC380909	EK 39	MOHAVE	2007023975	S35-T37N-R5W S34-T37N-R5W
426	AMC380911	EK 41	MOHAVE	2007023977	S35-T37N-R5W S34-T37N-R5W
427	AMC380974	SH 22	MOHAVE	2007023933	S21-T39N-R4W
428	AMC380975	SH 23	MOHAVE	2007023934	S21-T39N-R4W S28-T39N-R4W

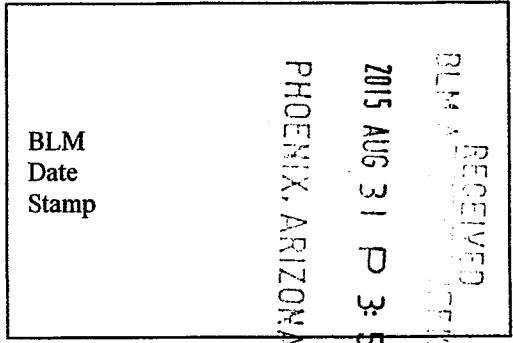
2016 MAINTENANCE FEE PAYMENT  
 Claimant Name: **Metamin Enterprises US Inc**

RECEIVED  
 BLM AZ DISTRICT OFFICE  
 2015 AUG 31 P 3:53  
 PHOENIX, ARIZONA  
 BLM  
 Date  
 Stamp

Claim Count	AMC Number	Claim Name	County	County Reference	Sec-Twp-Rng
429	AMC380976	STH 3	MOHAVE	2007024062	S20-T36N-R4W
430	AMC380977	STH 4	MOHAVE	2007024063	S20-T36N-R4W
431	AMC380978	STH 5	MOHAVE	2007024064	S20-T36N-R4W
432	AMC380979	WB 1	MOHAVE	2007023929	S11-T36N-R4W
433	AMC380980	WB 2	MOHAVE	2007023930	S11-T36N-R4W
434	AMC381717	BG 109	MOHAVE	2007032393	S8-T38N-R4W
435	AMC381719	BG 111	MOHAVE	2007032395	S8-T38N-R4W
436	AMC381724	CA 9	MOHAVE	2007032405	S20-T38N-R4W
437	AMC381725	CA 11	MOHAVE	2007032406	S21-T38N-R4W
438	AMC381727	CEN 10	MOHAVE	2007032399	S6-T38N-R3W S31-T39N-R3W
439	AMC381741	FD 39	MOHAVE	2007032419	S35-T38N-R6W
440	AMC381743	FD 41	MOHAVE	2007032421	S35-T38N-R6W
441	AMC381749	FD 47	MOHAVE	2007032427	S35-T38N-R6W
442	AMC381750	FD 48	MOHAVE	2007032428	S35-T38N-R6W S36-T38N-R6W
443	AMC381751	FD 49	MOHAVE	2007032429	S35-T38N-R6W
444	AMC381752	FD 50	MOHAVE	2007032430	S35-T38N-R6W S36-T38N-R6W
445	AMC381757	FE 33	MOHAVE	2007032435	S1-T37N-R6W
446	AMC381759	FE 35	MOHAVE	2007032437	S1-T37N-R6W S36-T38N-R6W
447	AMC381774	FT 30	MOHAVE	2007032390	S16-T38N-R4W
448	AMC381775	FT 31	MOHAVE	2007032391	S16-T38N-R4W
449	AMC381776	FT 32	MOHAVE	2007032392	S16-T38N-R4W
450	AMC381882	AP #1	MOHAVE	2007032847	S13-T36N-R5W
451	AMC381885	RUN #1	COCONINO	3433423	S13-T41N-R2W
452	AMC383152	WB 23	MOHAVE	2007045286	S22-T38N-R5W
453	AMC384460	INS 23	MOHAVE	2007060090	S30-T36N-R5W
454	AMC384462	INS 25	MOHAVE	2007060092	S30-T36N-R5W
455	AMC384463	INS 26	MOHAVE	2007060093	S30-T36N-R5W
456	AMC384464	INS 27	MOHAVE	2007060094	S30-T36N-R5W S19-T36N-R5W
457	AMC384465	INS 28	MOHAVE	2007060095	S30-T36N-R5W S20-T36N-R5W S19-T36N-R5W S29-T36N-R5W
458	AMC384482	INS 45	MOHAVE	2007060112	S32-T36N-R5W

2016 MAINTENANCE FEE PAYMENT

Claimant Name: **Metamin Enterprises US Inc**



Claim Count	AMC Number	Claim Name	County	County Reference	Sec-Twp-Rng
459	AMC384483	INS 46	MOHAVE	2007060113	S32-T36N-R5W
460	AMC384490	INS 53	MOHAVE	2007060120	S33-T36N-R5W S32-T36N-R5W
461	AMC384491	INS 54	MOHAVE	2007060121	S33-T36N-R5W
462	AMC384509	URN 1	MOHAVE	2007060129	S32-T39N-R3W
463	AMC384510	URN 2	MOHAVE	2007060130	S32-T39N-R3W
464	AMC384511	URN 3	MOHAVE	2007060131	S32-T39N-R3W
465	AMC384512	USH 1	MOHAVE	2007060126	S30-T38N-R3W
466	AMC384513	USH 2	MOHAVE	2007060127	S30-T38N-R3W
467	AMC384514	USH 3	MOHAVE	2007060128	S30-T38N-R3W
468	AMC393693	KT 50	MOHAVE	2008047944	S29-T38N-R5W
469	AMC393695	KT 52	MOHAVE	2008047946	S29-T38N-R5W
470	AMC393704	KT 61	MOHAVE	2008047955	S30-T38N-R5W
471	AMC393705	KT 62	MOHAVE	2008047956	S29-T38N-R5W
472	AMC393706	KT 63	MOHAVE	2008047957	S30-T38N-R5W
473	AMC393707	KT 64	MOHAVE	2008047958	S29-T38N-R5W
474	AMC393708	KT 65	MOHAVE	2008047959	S30-T38N-R5W
475	AMC416896	NA 1	MOHAVE	2012035977	S27-T41N-R9W
476	AMC416897	NA 2	MOHAVE	2012035978	S26,27-T41N-R9W
477	AMC416898	LR 1	MOHAVE	2012035979	S3,10-T39N-R9W
478	AMC416899	LR 2	MOHAVE	2012035980	S10-T39N-R9W
479	AMC416900	NV 1	MOHAVE	2012035981	S9-T39N-R9W
480	AMC416901	NV 2	MOHAVE	2012035982	S9-T39N-R9W
481	AMC416902	WL 1	MOHAVE	2012035983	S28-T40N-R9W
482	AMC416903	WL 2	MOHAVE	2012035984	S28,29-T40N-R9W



2016 MAINTENANCE FEE PAYMENT

Claimant Name: **SAGE ASSOCIATES, INC**

Address: **1735 E. Fort Lowell Road, Suite 9**

City: **Tucson** State: **AZ** Zip: **85719-2358**

Telephone: **520-770-7805**

E-mail address: **quaterrakanab@kanab.net**

Signature:

BLM  
Date  
Stamp

RECEIVED  
BLM  
2015 AUG 31 P 3:53  
PHOENIX, ARIZONA

CLAIMS AS SHOWN IN ATTACHED LISTING

No. of claims: 18 x \$155 = \$2790.00

Check No: 1139 Init. A-H.

Receipt No.: 3383867

**For BLM Use Only**

Sage Ref: 18,cl

2016 MAINTENANCE FEE PAYMENT  
 Claimant Name: **Sage Associates, Inc.**

RECEIVED  
 BLM A... OFFICE  
 2015 AUG 31 P 3:53  
 PHOENIX, ARIZONA  
 BLM  
 Date  
 Stamp

Claim Count	AMC Number	Claim Name	County	County Recorder Reference	Sec-Twp-Rng
-------------	------------	------------	--------	---------------------------	-------------

1	AMC373990	FT#14	Mohave	2006090631	S18-T38N-R3W
2	AMC373991	FT#15	Mohave	2006090632	S18-T38N-R3W
3	AMC373992	FT#16	Mohave	2006090633	S17, 18-T38N-R3W
4	AMC373993	FT#17	Mohave	2006090634	S17, 18-T38N-R3W
5	AMC375670	FT#18	Mohave	2006114283	S7,18-T38N-R3W
6	AMC375671	FT#19	Mohave	2006114284	S18-T38N-R3W
7	AMC373994	FT#20	Mohave	2006090635	S7-T38N-R3W
8	AMC373995	FT#21	Mohave	2006090636	S7-T38N-R3W
9	AMC374000	RC#2	Mohave	2006093275	S3-T36N-R5W
10	AMC374001	RC#3	Mohave	2006093276	S3-T36N-R5W
11	AMC374002	RC#4	Mohave	2006093277	S3-T36N-R5W
12	AMC374003	RC#5	Mohave	2006093278	S3-T36N-R5W
13	AMC375320	GS#68	Mohave	2006111020	S25-T37N-R4W
14	AMC375321	GS#69	Mohave	2006111021	S25-T37N-R4W
15	AMC385031	GS#64	Mohave	2007068206	S25-T37N-R4W
16	AMC385032	GS#65	Mohave	2007068207	S25-T37N-R4W
17	AMC385033	GS#66	Mohave	2007068208	S25-T37N-R4W
18	AMC385034	GS#67	Mohave	2007068209	S25-T37N-R4W

Metamin Enterprises US Inc.  
PO Box 388  
460 East 300 South, Suite #3  
Kanab, UT 84741

RECEIVED  
BLM AZ STATE OFFICE

2015 AUG 31 P 3:52

PHOENIX, ARIZONA



7015 0640 0003 4047 6315



1000



85004

U.S. POSTAGE  
PAID  
KANAB, UT  
84741  
AUG 26, 15  
AMOUNT  
**\$8.11**  
R2305E123592-02

Bureau of Land Management  
Arizona State Office  
One Central Ave, Suite 800  
Phoenix, AZ 85004-4427

**United States Department of the Interior**  
**Bureau of Land Management**  
 LANDS/RECREATION & PLANNING  
 ONE N CENTRAL AVE  
 PHOENIX, AZ 85004 -2203  
 Phone: 602-417-9200

Receipt

No: 3383867


<b>Transaction #:</b> 3482186	
<b>Date of Transaction:</b> 09/01/2015	
<b>CUSTOMER:</b>	
METAMIN ENTERPRISES US INC PO BOX 388 KANAB,UT 84741-0388 US	

LINE #	QTY	DESCRIPTION	REMARKS	UNIT PRICE	TOTAL
1	1.00	LOCATABLE MINERALS / MINING CLAIMS-NOT NEW-UNADJUD,ONE AUTH NO. ONLY / MINING CLAIM MONEY RECEIVED CASES: AMC364334/\$77500.00	MAINT FEE PYMNT - 500 2016	- n/a -	77500.00
<b>TOTAL:</b>					<b>\$77,500.00</b>

PAYMENT INFORMATION					
1	AMOUNT:	77500.00	POSTMARKED:	08/26/2015	
	TYPE:	CHECK	RECEIVED:	08/31/2015	
	CHECK NO:	1139			
	NAME:	METAMIN ENTERPRISES US INC PO BOX 388 KANAB UT 84741-0388 US			

REMARKS

This receipt was generated by the automated BLM Collections and Billing System and is a paper representation of a portion of the official electronic record contained therein.



Kathrin Brock  
 Metamin Enterprises US Inc  
 P.O. Box 388  
 460 East 300 South, Suite No. 3  
 Kanab, UT 84741  
 435-644-5801  
 quaterrakanab@kanab.net

Bureau of Land Management  
 Arizona State Office  
 One North Central Avenue  
 Suite 800  
 Phoenix, AZ 85004-4427

August 15, 2014

Enclosed are two packets containing Maintenance Fee Payment forms and a check to cover the combined maintenance costs which are due by Sept 1, 2014.

The packets contain information for the following:

	Owner:	Claims	Filing Cost
1	Metamin Enterprises	482	\$ 74,710
2	Sage Associates	18	\$ 2,790
Total		500	\$ 77,500

These documents are being filed on behalf of the owners listed above.

Please return the recorded documents and receipt to me at the above address.

Thank you,

Kathrin Brock

366988 364334  
 367055 364354  
 379681 367675 364456  
 379907 367871 364680  
 380426 368240 364752  
 379563 368423 365098  
 380735 368688 365295  
 381714 368813 365929  
 381882 368846 366076  
 383111 369489 366091  
 384443 369650 366274  
 385002 369673 366658  
 393692 369969 366735  
 370886 366735

416896 375666 371449  
 375958 371647  
 377228 372108  
 377880 373362  
 378183 373491  
 378256 373765  
 378359 373982  
 378995 374082  
 379278 375112  
 379364 375255  
 379420 375604

RECEIVED  
 BLM STATE OFFICE  
 2014 AUG 25 P 2:45  
 PHOENIX, ARIZONA

ENTERED  
 AUG 28 2014  
 BY: [Signature]

2015 MAINTENANCE FEE PAYMENT

Claimant Name: **SAGE ASSOCIATES, INC**

Address: **1735 E. Fort Lowell Road, Suite 9**

City: **Tucson** State: **AZ** Zip: **85719-2358**

Telephone: **520-770-7805**

E-mail address: **quaterrakanab@kanab.net**

Signature:

BLM  
Date  
Stamp

RECEIVED  
BLM AZ STATE OFFICE  
2014 AUG 25 P 2:45  
PHOENIX, ARIZONA

CLAIMS AS SHOWN IN ATTACHED LISTING

No. of claims:	<u>18</u>	x \$155 =	<u>\$2790.00</u>
Check No:	<u>1024</u>	Init.	<u>AA</u>
Receipt No.:	<u>3112814</u>		
<b>For BLM Use Only</b>			

Sage Ref: 18 cl

2015 MAINTENANCE FEE PAYMENT  
 Claimant Name: Sage Associates, Inc.

RECEIVED  
 BLM A7 STATE OFFICE  
 2014 AUG 25 P 2:45  
 PHOENIX, ARIZONA  
 BLM  
 Date  
 Stamp

Claim Count	AMC Number	Claim Name	County	County Recorder Reference	Sec-Twp-Rng
-------------	------------	------------	--------	---------------------------	-------------

1	AMC373990	FT#14	Mohave	2006090631	S18-T38N-R3W
2	AMC373991	FT#15	Mohave	2006090632	S18-T38N-R3W
3	AMC373992	FT#16	Mohave	2006090633	S17, 18-T38N-R3W
4	AMC373993	FT#17	Mohave	2006090634	S17, 18-T38N-R3W
5	AMC375670	FT#18	Mohave	2006114283	S7,18-T38N-R3W
6	AMC375671	FT#19	Mohave	2006114284	S18-T38N-R3W
7	AMC373994	FT#20	Mohave	2006090635	S7-T38N-R3W
8	AMC373995	FT#21	Mohave	2006090636	S7-T38N-R3W
9	AMC374000	RC#2	Mohave	2006093275	S3-T36N-R5W
10	AMC374001	RC#3	Mohave	2006093276	S3-T36N-R5W
11	AMC374002	RC#4	Mohave	2006093277	S3-T36N-R5W
12	AMC374003	RC#5	Mohave	2006093278	S3-T36N-R5W
13	AMC375320	GS#68	Mohave	2006111020	S25-T37N-R4W
14	AMC375321	GS#69	Mohave	2006111021	S25-T37N-R4W
15	AMC385031	GS#64	Mohave	2007068206	S25-T37N-R4W
16	AMC385032	GS#65	Mohave	2007068207	S25-T37N-R4W
17	AMC385033	GS#66	Mohave	2007068208	S25-T37N-R4W
18	AMC385034	GS#67	Mohave	2007068209	S25-T37N-R4W

2015 MAINTENANCE FEE PAYMENT

Claimant Name: **Metamin Enterprises US Inc**  
Address: **Suite 408 - 1199 West Pender Street**  
**Vancouver, BC**  
**Canada V6E 2R1**

Telephone: **435-644-5801**

E-mail address: **quaterrakanab@kanab.net**

Signature:

BLM  
Date  
Stamp

RECEIVED  
BLM AZ STATE OFFICE  
2014 AUG 25 P 2:45  
PHOENIX, ARIZONA

CLAIMS AS SHOWN IN ATTACHED LISTING

No. of claims: 482 x \$155 = \$74710.00

Check No: 1024 Init. A.H.

Receipt No.: 3112814

For BLM Use Only

Metamin Ref: 482 cl



2015 MAINTENANCE FEE PAYMENT

Claimant Name: Metamin

305107 -- R# 3099383

BLM  
Date  
Stamp

RECEIVED  
BLM AT STATE OFFICE  
2014 AUG 25 P 2:45  
PHOENIX, ARIZONA

Claim Count	AMC Number	Claim Name	County	County Reference	Sec-Twp-Rng
1	AMC364334	JH 3460	MOHAVE	2005011237	S13-T35N-R5W S18-T35N-R4W
2	AMC364335	JH 3462	MOHAVE	2005011238	S13-T35N-R5W S18-T35N-R4W
3	AMC364354	LIR 1	MOHAVE	2005013139	S2-T35N-R5W S35-T36N-R5W
4	AMC364356	LIR 3	MOHAVE	2005013141	S2-T35N-R5W S35-T36N-R5W
5	AMC364456	CLAY 1	MOHAVE	2005016377	S10-T37N-R4W
6	AMC364457	JH 3459	MOHAVE	2005016369	S13-T35N-R5W
7	AMC364458	JH 3461	MOHAVE	2005016370	S13-T35N-R5W
8	AMC364459	JH 3463	MOHAVE	2005016371	S12,13-T35N-R5W
9	AMC364460	JH 3464	MOHAVE	2005016372	S7,18-T35N-R4W S12,13-T35N-R5W
10	AMC364461	JH 3465	MOHAVE	2005016373	S12-T35N-R5W
11	AMC364462	JH 3466	MOHAVE	2005016374	S7-T35N-R4W S12-T35N-R5W
12	AMC364463	JH 3467	MOHAVE	2005016375	S12-T35N-R5W
13	AMC364464	JH 3468	MOHAVE	2005016376	S7-T35N-R4W S12-T35N-R5W
14	AMC364465	SA 1	MOHAVE	2005016378	S26-T39N-R9W
15	AMC364466	SUNSHINE 1	MOHAVE	2005016379	S14-T37N-R4W
16	AMC364680	CENTURY 1	MOHAVE	2005024013	S5,8-T38N-R3W
17	AMC364752	LITTLE ROB 1	MOHAVE	2005027129	S23,24-T36N-R6W
18	AMC364753	STAR 1	MOHAVE	2005027128	S11-T36N-R5W
19	AMC365098	EZ 14	MOHAVE	2005037536	S11-T37N-R6W
20	AMC365099	EZ 16	MOHAVE	2005037537	S11-T37N-R6W
21	AMC365100	EZ 18	MOHAVE	2005037538	S11-T37N-R6W
22	AMC365101	EZ 1106	MOHAVE	2005037539	S12-T37N-R6W
23	AMC365102	LEDGE 1	MOHAVE	2005037540	S5-T38N-R3W
24	AMC365106	EZ 29	MOHAVE	2005040484	S11-T37N-R6W
25	AMC365107	EZ 31	MOHAVE	2005040485	S11-T37N-R6W
26	AMC365108	EZ 33	MOHAVE	2005040486	S11-T37N-R6W
27	AMC365295	CP 1	MOHAVE	2005045026	S20-T36N-R6W
28	AMC365296	TX 1	MOHAVE	2005045027	S10-T36N-R6W
29	AMC365297	UPR 1	MOHAVE	2005045028	S8-T37N-R7W
30	AMC365930	JH 3239	MOHAVE	2005055852	S14,15-T35N-R5W

2015 MAINTENANCE FEE PAYMENT  
 Claimant Name: **Metamin Enterprises US Inc**

RECEIVED  
 BLM A7 STATE OFFICE  
 2014 AUG 25 P 2:45  
 PHOENIX, ARIZONA  
 BLM  
 Date  
 Stamp

Claim Count	AMC Number	Claim Name	County	County Reference	Sec-Twp-Rng
31	AMC365931	JH 3241	MOHAVE	2005055853	S14,15-T35N-R5W
32	AMC365932	JH 3243	MOHAVE	2005055854	S14,15-T35N-R5W
33	AMC365933	June 76	MOHAVE	2005055858	S16-T35N-R6W
34	AMC365935	UC3 1	MOHAVE	2005055857	S28,33-T38N-R7W
35	AMC366076	TIMPO 1	MOHAVE	2005060365	S16-T36N-R5W
36	AMC366091	ROCK 1	MOHAVE	2005044402	S28-T39N-R3W
37	AMC366092	ROCK 2	MOHAVE	2005044403	S28-T39N-R3W
38	AMC366093	ROCK 3	MOHAVE	2005044404	S28-T39N-R3W
39	AMC366094	ROCK 4	MOHAVE	2005044405	S28-T39N-R3W
40	AMC366095	ROCK 5	MOHAVE	2005044406	S28-T39N-R3W
41	AMC366096	ROCK 6	MOHAVE	2005044407	S28-T39N-R3W
42	AMC366275	MOAP 6	MOHAVE	2005066803	S34-T38N-R5W
43	AMC366277	MOAP 8	MOHAVE	2005066805	S34-T38N-R5W
44	AMC366658	PAT # 1	MOHAVE	2005079081	S18-T36N-R6W
45	AMC366736	SM 1	COCONINO	33334293	S5-T39N-R2W
46	AMC367002	RM 3	MOHAVE	2005086078	S6-T37N-R4W
47	AMC367003	RM 4	MOHAVE	2005086079	S6-T37N-R4W
48	AMC367055	EZ 7	MOHAVE	2005091187	S35-T38N-R6W
49	AMC367056	EZ 6	MOHAVE	2005091188	S35-T38N-R6W
50	AMC367057	SIMPLE 1	MOHAVE	2005091190	S1-T37N-R6W S36-T38N-R6W
51	AMC367058	WILD BAND 1	MOHAVE	2005091189	S1-T37N-R6W
52	AMC367675	GEM 1	MOHAVE	2005112025	S6-T35N-R4W S31-T36N-R4W
53	AMC367677	EZ 114	MOHAVE	2005112023	S10-T37N-R6W
54	AMC367678	PM 1	MOHAVE	2005112021	S3-T37N-R6W
55	AMC367679	PM 2	MOHAVE	2005112022	S2,3-T37N-R6W
56	AMC367680	WP 1	MOHAVE	2005112026	S20-T36N-R4W
57	AMC367872	EZ 113	MOHAVE	2005124935	S3-T37N-R6W
58	AMC367873	MF 1	MOHAVE	2005124933	S35-T36N-R5W
59	AMC367874	NATE 1	MOHAVE	2005082145	S8-T36N-R5W
60	AMC367875	WILD BAND 2	MOHAVE	2005124936	S12-T37N-R6W
61	AMC367876	UC 1	MOHAVE	2005124938	S5-T37N-R7W

2015 MAINTENANCE FEE PAYMENT

Claimant Name: **Metamin Enterprises US Inc**

RECEIVED  
BLM AZ STATE OFFICE  
2014 AUG 25 P 2:45  
PHOENIX, ARIZONA

BLM  
Date  
Stamp

Claim Count	AMC Number	Claim Name	County	County Reference	Sec-Twp-Rng
62	AMC368259	YS 5	MOHAVE	2005109385	S17-T38N-R5W
63	AMC368260	YS 6	MOHAVE	2005109386	S17-T38N-R5W
64	AMC368428	SOUTH POND 1	MOHAVE	2005132873	S26-T37N-R7W
65	AMC368707	AM 28	MOHAVE	2006006859	S7-T36N-R5W
66	AMC368813	G 1	COCONINO	3360079	S11-T38N-R3W
67	AMC368814	ID 1	MOHAVE	2005141769	S13-T38N-R7W
68	AMC368815	KANAB EAST 1	COCONINO	3360078	S16,21-T38N-R3W
69	AMC368847	SOUTH POND 2	MOHAVE	2005145729	S23,24,25,26-T37N-R7W
70	AMC368848	UC 2	MOHAVE	2005145731	S5-T37N-R7W
71	AMC368849	UC 3	MOHAVE	2005145732	S5-T37N-R7W
72	AMC369489	FT3	MOHAVE	2006007041	S13-T38N-R4W
73	AMC369490	SP1	MOHAVE	2006007040	S25-T38N-R5W S30-T38N-R4W
74	AMC369662	TG 8	MOHAVE	2006020944	S30-T38N-R4W
75	AMC369664	TG 10	MOHAVE	2006020946	S30-T38N-R4W
76	AMC369670	TG 16	MOHAVE	2006020952	S30-T38N-R4W
77	AMC369671	TG 17	MOHAVE	2006020953	S30-T38N-R4W
78	AMC369673	BJ 1	COCONINO	3366891	S35-T39N-R3W
79	AMC369674	BJ 2	COCONINO	3366892	S26,35-T39N-R3W
80	AMC370019	TR 22	MOHAVE	2006021005	S26-T38N-R5W
81	AMC370020	TR 23	MOHAVE	2006021006	S26-T38N-R5W
82	AMC370886	APT 1	COCONINO	3374295	S28-T29N-R3E
83	AMC370887	APT 2	COCONINO	3374296	S28-T29N-R3E
84	AMC371449	DS 1	MOHAVE	2006038494	S16-T38N-R4W
85	AMC371662	SVN 16	MOHAVE	2006047679	S13-T38N-R5W
86	AMC371663	SVN 17	MOHAVE	2006047680	S13-T38N-R5W
87	AMC371677	SVN 31	MOHAVE	2006047694	S13-T38N-R5W
88	AMC372112	HAV 5	MOHAVE	2006061783	S34-T39N-R4W
89	AMC372113	HAV 6	MOHAVE	2006061784	S34-T39N-R4W
90	AMC372114	HAV 7	MOHAVE	2006061785	S34-T39N-R4W
91	AMC372115	HAV 8	MOHAVE	2006061786	S34-T39N-R4W
92	AMC372118	HAV 11	MOHAVE	2006061789	S33-T39N-R4W

2015 MAINTENANCE FEE PAYMENT  
 Claimant Name: **Metamin Enterprises US Inc**

RECEIVED  
 BLM AZ STATE OFFICE  
 2014 AUG 25 P 2:45  
 PHOENIX, ARIZONA  
 BLM  
 Date  
 Stamp

Claim Count	AMC Number	Claim Name	County	County Reference	Sec-Twp-Rng
93	AMC372119	HAV 12	MOHAVE	2006061790	S33-T39N-R4W
94	AMC372120	HAV 13	MOHAVE	2006061791	S33-T39N-R4W
95	AMC372121	HAV 14	MOHAVE	2006061792	S33-T39N-R4W
96	AMC372149	HAV 42	MOHAVE	2006061820	S33-T39N-R4W
97	AMC372150	HAV 43	MOHAVE	2006061821	S33-T39N-R4W
98	AMC372151	HAV 44	MOHAVE	2006061822	S33-T39N-R4W
99	AMC373362	CP 1	MOHAVE	2006082025	S15-T36N-R4W
100	AMC373363	CP 2	MOHAVE	2006082026	S22-T36N-R4W
101	AMC373378	RDG 1	MOHAVE	2006082041	S9-T36N-R4W
102	AMC373379	RDG 2	MOHAVE	2006082042	S16-T36N-R4W
103	AMC373504	SH 14	MOHAVE	2006085943	S21-T39N-R4W
104	AMC373505	SH 15	MOHAVE	2006085944	S21-T39N-R4W
105	AMC373765	AT 1	MOHAVE	2006093196	S5-T35N-R6W
106	AMC373766	AT 2	MOHAVE	2006093197	S8-T35N-R6W
107	AMC373822	SVN 55	MOHAVE	2006093253	S14-T38N-R5W
108	AMC373839	SVN 72	MOHAVE	2006093270	S14-T38N-R5W
109	AMC374082	BTR 1	MOHAVE	2006092403	S3-T38N-R4W
110	AMC374083	BTR 2	MOHAVE	2006092404	S3-T38N-R4W
111	AMC375113	JH 2	MOHAVE	2006116750	S31-T36N-R4W
112	AMC375114	JH 3	MOHAVE	2006116751	S31-T36N-R4W
113	AMC375122	SPG 1	MOHAVE	2006116759	S25-T37N-R4W
114	AMC375123	SPG 2	MOHAVE	2006116760	S25-T37N-R4W
115	AMC375124	SPG 3	MOHAVE	2006116761	S25-T37N-R4W
116	AMC375125	STH 1	MOHAVE	2006116762	S20-T36N-R4W
117	AMC375127	TU 1	MOHAVE	2006116764	S24-T36N-R5W
118	AMC375128	TU 2	MOHAVE	2006116765	S25-T36N-R5W
119	AMC375614	HH 3	MOHAVE	2006113464	S28-T36N-R5W
120	AMC375616	HH 5	MOHAVE	2006113466	S28-T36N-R5W
121	AMC375617	HH 6	MOHAVE	2006113467	S28-T36N-R5W S33-T36N-R5W
122	AMC375618	HH 7	MOHAVE	2006113468	S28-T36N-R5W S29-T36N-R5W

2015 MAINTENANCE FEE PAYMENT  
 Claimant Name: **Metamin Enterprises US Inc**

RECEIVED  
 BLM AZ STATE OFFICE  
 PHOENIX, ARIZONA  
 2015 AUG 25 P 2:45  
 BLM  
 Date  
 Stamp

Claim Count	AMC Number	Claim Name	County	County Reference	Sec-Twp-Rng
123	AMC375619	HH 8	MOHAVE	2006113469	S28-T36N-R5W S29-T36N-R5W S32-T36N-R5W S33-T36N-R5W
124	AMC375634	MRH 1	MOHAVE	2006113438	S34-T36N-R5W
125	AMC375635	MRH 2	MOHAVE	2006113439	S34-T36N-R5W
126	AMC375958	BHT 1	MOHAVE	2006117857	S4-T35N-R5W
127	AMC375959	BHT 2	MOHAVE	2006117858	S4-T35N-R5W
128	AMC375975	RLF 3	MOHAVE	2006117865	S32-T36N-R5W
129	AMC375976	RLF 4	MOHAVE	2006117866	S31-T36N-R5W
130	AMC375977	RLF 5	MOHAVE	2006117867	S32-T36N-R5W
131	AMC375978	TWO 1	MOHAVE	2006117847	S11-T37N-R6W
132	AMC377228	AH 14	MOHAVE	2007004029	S32-T36N-R5W
133	AMC377229	AH 16	MOHAVE	2007004030	S32-T36N-R5W
134	AMC377230	AH 18	MOHAVE	2007004031	S32-T36N-R5W
135	AMC377231	AI 13	MOHAVE	2007004032	S32-T36N-R5W
136	AMC377232	AI 15	MOHAVE	2007004033	S32-T36N-R5W
137	AMC377233	AI 17	MOHAVE	2007004034	S32-T36N-R5W
138	AMC377880	AB 68	MOHAVE	2007010680	S23-T35N-R5W S14-T35N-R5W
139	AMC377881	AB 70	MOHAVE	2007010681	S23-T35N-R5W S14-T35N-R5W S13-T35N-R5W S24-T35N-R5W
140	AMC377882	AB 72	MOHAVE	2007010682	S24-T35N-R5W S13-T35N-R5W
141	AMC377884	AB 74	MOHAVE	2007010684	S24-T35N-R5W S13-T35N-R5W
142	AMC377886	AB 76	MOHAVE	2007010686	S24-T35N-R5W S13-T35N-R5W
143	AMC377888	AB 78	MOHAVE	2007010688	S24-T35N-R5W S13-T35N-R5W
144	AMC377890	AB 80	MOHAVE	2007010690	S24-T35N-R5W S13-T35N-R5W
145	AMC377892	AB 82	MOHAVE	2007010692	S24-T35N-R5W S13-T35N-R5W
146	AMC377894	AB 84	MOHAVE	2007010694	S24-T35N-R5W S13-T35N-R5W
147	AMC377907	AC 75	MOHAVE	2007010707	S13-T35N-R5W
148	AMC377908	AC 77	MOHAVE	2007010708	S13-T35N-R5W
149	AMC377909	AC 79	MOHAVE	2007010709	S13-T35N-R5W
150	AMC377910	AC 81	MOHAVE	2007010710	S13-T35N-R5W
151	AMC377911	AC 83	MOHAVE	2007010711	S13-T35N-R5W
152	AMC377912	AC 85	MOHAVE	2007010712	S13-T35N-R5W

2015 MAINTENANCE FEE PAYMENT  
 Claimant Name: **Metamin Enterprises US Inc**

RECEIVED  
 BLM AZ STATE OFFICE  
 PHOENIX, ARIZONA  
 2014 AUG 25 P 2:45  
 BLM  
 Date  
 Stamp

Claim Count	AMC Number	Claim Name	County	County Reference	Sec-Twp-Rng
153	AMC377913	AC 87	MOHAVE	2007010713	S13-T35N-R5W S18-T35N-R4W
154	AMC377916	AC 93	MOHAVE	2007010716	S18-T35N-R4W
155	AMC377917	AC 95	MOHAVE	2007010717	S18-T35N-R4W
156	AMC377948	AF 55	MOHAVE	2007010602	S11-T35N-R5W S2-T35N-R5W
157	AMC377949	AF 57	MOHAVE	2007010603	S11-T35N-R5W S2-T35N-R5W
158	AMC377950	AE 72	MOHAVE	2007010604	S12-T35N-R5W
159	AMC377951	AE 74	MOHAVE	2007010605	S12-T35N-R5W
160	AMC377952	AE 75	MOHAVE	2007010606	S12-T35N-R5W
161	AMC377953	AE 76	MOHAVE	2007010607	S12-T35N-R5W
162	AMC377954	AE 77	MOHAVE	2007010608	S12-T35N-R5W
163	AMC377955	AE 78	MOHAVE	2007010609	S12-T35N-R5W
164	AMC377969	AH 4	MOHAVE	2007010647	S32-T36N-R5W
165	AMC377970	AH 6	MOHAVE	2007010648	S32-T36N-R5W
166	AMC377971	AH 8	MOHAVE	2007010649	S32-T36N-R5W
167	AMC377977	AI 16	MOHAVE	2007010655	S32-T36N-R5W S29-T36N-R5W
168	AMC377978	AI 18	MOHAVE	2007010656	S32-T36N-R5W S29-T36N-R5W
169	AMC377979	AI 19	MOHAVE	2007010657	S33-T36N-R5W
170	AMC377980	AI 21	MOHAVE	2007010658	S33-T36N-R5W
171	AMC377983	AI 63	MOHAVE	2007010624	S35-T36N-R5W
172	AMC377984	AI 64	MOHAVE	2007010625	S35-T36N-R5W S26-T36N-R5W
173	AMC377985	AI 65	MOHAVE	2007010626	S35-T36N-R5W
174	AMC377986	AI 66	MOHAVE	2007010627	S35-T36N-R5W S26-T36N-R5W
175	AMC377989	AJ 2	MOHAVE	2007010638	S29-T36N-R5W
176	AMC377990	AJ 4	MOHAVE	2007010639	S29-T36N-R5W
177	AMC377991	AJ 6	MOHAVE	2007010640	S29-T36N-R5W
178	AMC377994	AJ 15	MOHAVE	2007010661	S29-T36N-R5W
179	AMC377996	AJ 17	MOHAVE	2007010663	S29-T36N-R5W
180	AMC377999	AJ 22	MOHAVE	2007010666	S28-T36N-R5W
181	AMC378000	AJ 24	MOHAVE	2007010667	S28-T36N-R5W
182	AMC378001	AJ 65	MOHAVE	2007010630	S26-T36N-R5W
183	AMC378003	AJ 67	MOHAVE	2007010632	S26-T36N-R5W

2015 MAINTENANCE FEE PAYMENT  
 Claimant Name: **Metamin Enterprises US Inc**

RECEIVED  
 BLM AZ STATE OFFICE  
 2014 AUG 25 P 2:45  
 PHOENIX, ARIZONA  
 BLM  
 Date  
 Stamp

Claim Count	AMC Number	Claim Name	County	County Reference	Sec-Twp-Rng
184	AMC378004	AJ 68	MOHAVE	2007010633	S26-T36N-R5W
185	AMC378005	AJ 69	MOHAVE	2007010634	S26-T36N-R5W
186	AMC378006	AJ 70	MOHAVE	2007010635	S26-T36N-R5W
187	AMC378009	AK 1	MOHAVE	2007010641	S29-T36N-R5W S30-T36N-R5W
188	AMC378010	AK 3	MOHAVE	2007010642	S29-T36N-R5W
189	AMC378011	AK 5	MOHAVE	2007010643	S29-T36N-R5W
190	AMC378024	LR 11	MOHAVE	2007010644	S30-T36N-R5W
191	AMC378025	LR 12	MOHAVE	2007010645	S30-T36N-R5W
192	AMC378026	SVN 73	MOHAVE	2007010746	S14-T38N-R5W
193	AMC378027	SVN 74	MOHAVE	2007010747	S14-T38N-R5W
194	AMC378042	SVN 89	MOHAVE	2007010762	S14-T38N-R5W
195	AMC378055	SVN 102	MOHAVE	2007010775	S23-T38N-R5W S24-T38N-R5W
196	AMC378057	SVN 104	MOHAVE	2007010777	S23-T38N-R5W S24-T38N-R5W
197	AMC378076	SVN 123	MOHAVE	2007010796	S13-T38N-R5W S24-T38N-R5W S18-T38N-R4W
198	AMC378078	SVN 125	MOHAVE	2007010798	S24-T38N-R5W S19-T38N-R4W
199	AMC378204	BE 44	MOHAVE	2007011113	S15-T38N-R5W
200	AMC378205	BE 46	MOHAVE	2007011114	S15-T38N-R5W
201	AMC378209	BF 24	MOHAVE	2007011118	S16-T38N-R5W S9-T38N-R5W
202	AMC378211	BF 26	MOHAVE	2007011120	S16-T38N-R5W S9-T38N-R5W
203	AMC378215	BF 34	MOHAVE	2007011124	S16-T38N-R5W S9-T38N-R5W
204	AMC378217	BF 36	MOHAVE	2007011126	S16-T38N-R5W S9-T38N-R5W
205	AMC378223	BF 42	MOHAVE	2007011132	S15-T38N-R5W S10-T38N-R5W
206	AMC378225	BF 44	MOHAVE	2007011134	S15-T38N-R5W S10-T38N-R5W
207	AMC378228	BG 3	MOHAVE	2007011149	S7-T38N-R5W S8-T38N-R5W
208	AMC378229	BG 5	MOHAVE	2007011150	S8-T38N-R5W
209	AMC378232	BG 23	MOHAVE	2007011138	S9-T38N-R5W
210	AMC378234	BG 25	MOHAVE	2007011140	S9-T38N-R5W
211	AMC378235	BG 26	MOHAVE	2007011141	S9-T38N-R5W
212	AMC378236	BG 27	MOHAVE	2007011142	S9-T38N-R5W
213	AMC378237	BG 28	MOHAVE	2007011143	S9-T38N-R5W

2015 MAINTENANCE FEE PAYMENT  
 Claimant Name: **Metamin Enterprises US Inc**

RECEIVED  
 BLM AZ STATE OFFICE  
 PHOENIX, ARIZONA  
 2014 AUG 25 P 2:45  
 BLM  
 Date  
 Stamp

Claim Count	AMC Number	Claim Name	County	County Reference	Sec-Twp-Rng
214	AMC378240	BG 41	MOHAVE	2007011146	S10-T38N-R5W
215	AMC378241	BG 43	MOHAVE	2007011147	S10-T38N-R5W
216	AMC378246	BG 60	MOHAVE	2007011105	S11-T38N-R5W
217	AMC378248	BG 62	MOHAVE	2007011107	S11-T38N-R5W
218	AMC378256	AF 33	MOHAVE	2007011799	S9-T35N-R5W
219	AMC378257	AF 34	MOHAVE	2007011800	S4-T35N-R5W
220	AMC378258	AF 35	MOHAVE	2007011801	S3-T35N-R5W
221	AMC378259	AF 36	MOHAVE	2007011802	S3-T35N-R5W
222	AMC378260	AF 37	MOHAVE	2007011803	S3-T35N-R5W
223	AMC378263	AG 38	MOHAVE	2007011769	S3-T35N-R5W
224	AMC378264	AG 40	MOHAVE	2007011770	S3-T35N-R5W
225	AMC378269	AH 37	MOHAVE	2007011775	S34-T36N-R5W
226	AMC378270	AH 39	MOHAVE	2007011776	S34-T36N-R5W
227	AMC378274	AH 44	MOHAVE	2007011780	S34-T36N-R5W
228	AMC378275	AH 45	MOHAVE	2007011781	S34-T36N-R5W
229	AMC378276	AH 46	MOHAVE	2007011782	S34-T36N-R5W
230	AMC378287	AI 41	MOHAVE	2007011793	S34-T36N-R5W
231	AMC378288	AI 42	MOHAVE	2007011794	S34-T36N-R5W S27-T36N-R5W
232	AMC378289	AI 43	MOHAVE	2007011795	S34-T36N-R5W
233	AMC378290	AI 44	MOHAVE	2007011796	S34-T36N-R5W
234	AMC378293	AI 92	MOHAVE	2007011750	S31-T36N-R4W
235	AMC378294	AI 94	MOHAVE	2007011751	S30-T36N-R4W
236	AMC378313	AJ 104	MOHAVE	2007011765	S30-T36N-R4W
237	AMC378318	AK 29	MOHAVE	2007011747	S28-T36N-R5W
238	AMC378319	AK 31	MOHAVE	2007011748	S28-T36N-R5W
239	AMC378320	AK 33	MOHAVE	2007011749	S28-T36N-R5W
240	AMC378369	BURN 11	MOHAVE	2007009788	S31-T39N-R3W
241	AMC378371	BURN 13	MOHAVE	2007009790	S31-T39N-R3W
242	AMC378373	BURN 15	MOHAVE	2007009792	S31-T39N-R3W
243	AMC378399	BURN 41	MOHAVE	2007009818	S31-T39N-R3W
244	AMC378400	BURN 42	MOHAVE	2007009819	S31-T39N-R3W



2015 MAINTENANCE FEE PAYMENT  
 Claimant Name: **Metamin Enterprises US Inc**

RECEIVED  
 BLM AZ STATE OFFICE  
 2014 AUG 25 P 2:45  
 PHOENIX, ARIZONA  
 BLM  
 Date  
 Stamp

Claim Count	AMC Number	Claim Name	County	County Reference	Sec-Twp-Rng
245	AMC378403	BURN 45	MOHAVE	2007009822	S31-T39N-R3W
246	AMC378404	BURN 46	MOHAVE	2007009823	S31-T39N-R3W
247	AMC378405	BURN 47	MOHAVE	2007009824	S31-T39N-R3W
248	AMC378406	BURN 48	MOHAVE	2007009825	S31-T39N-R3W
249	AMC378438	BURN 80	MOHAVE	2007009857	S31-T39N-R3W
250	AMC378441	BURN 83	MOHAVE	2007009860	S31-T39N-R3W
251	AMC378442	BURN 84	MOHAVE	2007009861	S31-T39N-R3W
252	AMC378443	BURN 85	MOHAVE	2007009862	S31-T39N-R3W
253	AMC379000	DG 3	COCONINO	3424813	S13-T39N-R3W S24-T39N-R3W
254	AMC379001	DG 4	COCONINO	3424814	S13-T39N-R3W
255	AMC379294	AB 52	MOHAVE	2007014322	S22-T35N-R5W S15-T35N-R5W
256	AMC379295	AB 53	MOHAVE	2007014323	S23-T35N-R5W
257	AMC379296	AB 55	MOHAVE	2007014324	S23-T35N-R5W
258	AMC379334	BC 119	MOHAVE	2007014276	S20-T38N-R4W S29-T38N-R4W
259	AMC379335	BC 120	MOHAVE	2007014277	S20-T38N-R4W
260	AMC379357	BE 107	MOHAVE	2007014299	S18-T38N-R4W
261	AMC379358	BE 108	MOHAVE	2007014300	S18-T38N-R4W
262	AMC379359	BE 109	MOHAVE	2007014301	S17-T38N-R4W S18-T38N-R4W
263	AMC379360	BE 110	MOHAVE	2007014302	S17-T38N-R4W S18-T38N-R4W
264	AMC379385	LR 1	MOHAVE	2007015873	S31-T36N-R5W
265	AMC379386	LR 2	MOHAVE	2007015874	S31-T36N-R5W S30-T36N-R5W
266	AMC379387	LR 3	MOHAVE	2007015875	S31-T36N-R5W
267	AMC379388	LR 4	MOHAVE	2007015876	S31-T36N-R5W S30-T36N-R5W
268	AMC379389	LR 5	MOHAVE	2007015877	S31-T36N-R5W
269	AMC379390	LR 6	MOHAVE	2007015878	S31-T36N-R5W S30-T36N-R5W
270	AMC379391	LR 7	MOHAVE	2007015879	S31-T36N-R5W
271	AMC379392	LR 8	MOHAVE	2007015880	S31-T36N-R5W S30-T36N-R5W
272	AMC379395	LR 19	MOHAVE	2007015883	S31-T36N-R5W
273	AMC379396	LR 20	MOHAVE	2007015884	S31-T36N-R5W
274	AMC379397	LR 21	MOHAVE	2007015885	S31-T36N-R5W
275	AMC379398	LR 22	MOHAVE	2007015886	S30-T36N-R5W

2015 MAINTENANCE FEE PAYMENT  
 Claimant Name: **Metamin Enterprises US Inc**

RECEIVED  
 BLM AZ STATE OFFICE  
 2014 AUG 25 P 2:45  
 PHOENIX, ARIZONA  
 BLM  
 Date  
 Stamp

Claim Count	AMC Number	Claim Name	County	County Reference	Sec-Twp-Rng
276	AMC379399	LR 23	MOHAVE	2007015887	S30-T36N-R5W
277	AMC379401	LR 25	MOHAVE	2007015889	S30-T36N-R5W
278	AMC379402	LR 26	MOHAVE	2007015890	S30-T36N-R5W
279	AMC379403	LR 27	MOHAVE	2007015891	S30-T36N-R5W
280	AMC379405	LR 29	MOHAVE	2007015893	S30-T36N-R5W
281	AMC379407	LR 31	MOHAVE	2007015895	S25-T36N-R6W
282	AMC379408	LR 32	MOHAVE	2007015896	S25-T36N-R6W
283	AMC379409	LR 33	MOHAVE	2007015897	S25-T36N-R6W
284	AMC379410	LR 34	MOHAVE	2007015898	S25-T36N-R6W S24-T36N-R6W
285	AMC379411	LR 35	MOHAVE	2007015899	S30-T36N-R5W
286	AMC379412	LR 36	MOHAVE	2007015900	S30-T36N-R5W S19-T36N-R5W
287	AMC379414	LR 38	MOHAVE	2007015902	S30-T36N-R5W S19-T36N-R5W
288	AMC379415	LR 39	MOHAVE	2007015903	S31-T36N-R6W S6-T35N-R5W
289	AMC379416	LR 40	MOHAVE	2007015904	S31-T36N-R5W S6-T35N-R5W
290	AMC379418	RLF 6	MOHAVE	2007015871	S31-T35N-R5W
291	AMC379419	RLF 7	MOHAVE	2007015872	S31-T35N-R5W
292	AMC379420	CD 19	MOHAVE	2007015274	S9-T38N-R4W
293	AMC379421	CD 20	MOHAVE	2007015275	S9-T38N-R4W
294	AMC379422	CD 21	MOHAVE	2007015276	S9-T38N-R4W
295	AMC379423	CD 22	MOHAVE	2007015277	S9-T38N-R4W
296	AMC379427	CD 28	MOHAVE	2007015292	S9-T38N-R4W
297	AMC379443	CI 28	MOHAVE	2007015260	S28-T39N-R4W
298	AMC379445	CI 30	MOHAVE	2007015262	S28-T39N-R4W
299	AMC379569	BRC 7	MOHAVE	2007017232	S20-T39N-R3W
300	AMC379571	BRC 9	MOHAVE	2007017234	S20-T39N-R3W
301	AMC379573	BRC 11	MOHAVE	2007017236	S20-T39N-R3W
302	AMC379589	CF 20	MOHAVE	2007017208	S4-T38N-R4W
303	AMC379594	CF 22	MOHAVE	2007017210	S4-T38N-R4W
304	AMC379601	CG 45	MOHAVE	2007017194	S34-T39N-R4W
305	AMC379603	CG 47	MOHAVE	2007017196	S34-T39N-R4W
306	AMC379607	LCF 1	MOHAVE	2007017200	S20-T35N-R5W

2015 MAINTENANCE FEE PAYMENT  
 Claimant Name: **Metamin Enterprises US Inc**

RECEIVED  
 BLM AZ STATE OFFICE  
 2014 AUG 25 P 2:46  
 PHOENIX, ARIZONA  
 BLM  
 Date  
 Stamp

Claim Count	AMC Number	Claim Name	County	County Reference	Sec-Twp-Rng
307	AMC379608	LCF 2	MOHAVE	2007017201	S20-T35N-R5W
308	AMC379609	LCF 3	MOHAVE	2007017202	S20-T35N-R5W
309	AMC379610	OLY 9	MOHAVE	2007017175	S7-T35N-R4W
310	AMC379611	OLY 10	MOHAVE	2007017176	S7-T35N-R4W
311	AMC379612	OLY 11	MOHAVE	2007017177	S7-T35N-R4W
312	AMC379616	RCA 1	MOHAVE	2007017213	S21-T36N-R5W
313	AMC379617	RCA 2	MOHAVE	2007017214	S21-T36N-R5W
314	AMC379618	RCA 3	MOHAVE	2007017215	S16-T36N-R5W
315	AMC379619	RCA 4	MOHAVE	2007017216	S16-T36N-R5W
316	AMC379623	SS 8	MOHAVE	2007017182	S6-T35N-R4W
317	AMC379624	SS 9	MOHAVE	2007017183	S6-T35N-R4W
318	AMC379625	SS 10	MOHAVE	2007017184	S6-T35N-R4W
319	AMC379683	BRC 15	MOHAVE	2007018459	S29-T39N-R3W
320	AMC379685	BRC 17	MOHAVE	2007018461	S29-T39N-R3W
321	AMC379687	BRC 19	MOHAVE	2007018463	S29-T39N-R3W
322	AMC379688	BRC 20	MOHAVE	2007018464	S30-T39N-R3W
323	AMC379710	QWP 1	MOHAVE	2007018465	S20-T36N-R4W
324	AMC379711	QWP 2	MOHAVE	2007018466	S20-T36N-R4W
325	AMC379712	QWP 3	MOHAVE	2007018467	S20-T36N-R4W
326	AMC379713	QWP 4	MOHAVE	2007018468	S20-T36N-R4W
327	AMC379714	QWP 5	MOHAVE	2007018469	S20-T36N-R4W
328	AMC379715	TWO 11	MOHAVE	2007018430	S14-T37N-R6W
329	AMC379716	TWO 12	MOHAVE	2007018431	S14-T37N-R6W
330	AMC379717	TWO 13	MOHAVE	2007018432	S14-T37N-R6W
331	AMC379718	TWO 14	MOHAVE	2007018433	S14-T37N-R6W
332	AMC379914	BG 93	MOHAVE	2007019726	S7-T38N-R4W
333	AMC379915	BG 94	MOHAVE	2007019727	S7-T38N-R4W
334	AMC379916	BG 95	MOHAVE	2007019728	S7-T38N-R4W
335	AMC379917	BG 96	MOHAVE	2007019729	S7-T38N-R4W
336	AMC379921	BG 101	MOHAVE	2007019733	S7-T38N-R4W
337	AMC379922	BG 103	MOHAVE	2007019734	S7-T38N-R4W

2015 MAINTENANCE FEE PAYMENT  
 Claimant Name: **Metamin Enterprises US Inc**

RECEIVED  
 BLM AZ STATE OFFICE  
 2014 AUG 25 P 2:46  
 PHOENIX, ARIZONA

BLM  
 Date  
 Stamp

Claim Count	AMC Number	Claim Name	County	County Reference	Sec-Twp-Rng
338	AMC379923	BG 105	MOHAVE	2007019735	S7-T38N-R4W
339	AMC379930	CP 10	MOHAVE	2007019742	S22-T36N-R4W
340	AMC379931	CP 11	MOHAVE	2007019743	S22-T36N-R4W
341	AMC379932	CP 12	MOHAVE	2007019744	S22-T36N-R4W
342	AMC379939	ER 3	MOHAVE	2007019717	S16-T36N-R4W
343	AMC379940	ER 4	MOHAVE	2007019718	S16-T36N-R4W
344	AMC380428	FA 77	MOHAVE	2007022916	S22-T38N-R6W S21-T38N-R6W
345	AMC380429	FA 79	MOHAVE	2007022917	S22-T38N-R6W S21-T38N-R6W
346	AMC380430	FA 81	MOHAVE	2007022918	S22-T38N-R6W S21-T38N-R6W
347	AMC380431	FA 83	MOHAVE	2007022919	S22-T38N-R6W S21-T38N-R6W
348	AMC380436	FA 88	MOHAVE	2007022924	S22-T38N-R6W
349	AMC380438	FA 90	MOHAVE	2007022926	S15-T38N-R6W S22-T38N-R6W
350	AMC380450	FE 90	MOHAVE	2007022938	S13-T38N-R6W S24-T38N-R6W
351	AMC380452	FE 92	MOHAVE	2007022940	S13-T38N-R6W
352	AMC380457	FF 80	MOHAVE	2007022945	S24-T38N-R6W S19-T38N-R6W
353	AMC380458	FF 82	MOHAVE	2007022946	S24-T38N-R6W S19-T38N-R6W
354	AMC380462	FG 79	MOHAVE	2007022950	S19-T38N-R5W
355	AMC380463	FG 81	MOHAVE	2007022951	S19-T38N-R5W
356	AMC380467	FA 42	MOHAVE	2007022955	S34-T38N-R6W
357	AMC380476	FA 60	MOHAVE	2007022964	S27-T38N-R6W
358	AMC380477	FA 62	MOHAVE	2007022965	S27-T38N-R6W
359	AMC380480	FB 41	MOHAVE	2007022968	S34-T38N-R6W
360	AMC380489	FB 59	MOHAVE	2007022977	S27-T38N-R6W
361	AMC380490	FB 61	MOHAVE	2007022978	S27-T38N-R6W
362	AMC380513	FD 63	MOHAVE	2007023001	S26-T38N-R6W
363	AMC380515	FD 65	MOHAVE	2007023003	S26-T38N-R6W
364	AMC380522	FD 72	MOHAVE	2007023010	S23-T38N-R6W S25-T38N-R6W S26-T38N-R6W S24-T38N-R6W
365	AMC380523	FD 73	MOHAVE	2007023011	S23-T38N-R6W
366	AMC380524	FD 74	MOHAVE	2007023012	S23-T38N-R6W S24-T38N-R6W
367	AMC380525	FD 75	MOHAVE	2007023013	S23-T38N-R6W

2015 MAINTENANCE FEE PAYMENT  
 Claimant Name: Metamin Enterprises US Inc

RECEIVED  
 BLM AZ STATE OFFICE  
 2014 AUG 25 P 2:46  
 PHOENIX, ARIZONA  
 BLM  
 Date  
 Stamp

Claim Count	AMC Number	Claim Name	County	County Reference	Sec-Twp-Rng
368	AMC380529	FD 79	MOHAVE	2007023017	S23-T38N-R6W
369	AMC380530	FD 80	MOHAVE	2007023018	S23-T38N-R6W S24-T38N-R6W
370	AMC380531	FD 81	MOHAVE	2007023019	S23-T38N-R6W
371	AMC380532	FD 82	MOHAVE	2007023020	S23-T38N-R6W S24-T38N-R6W
372	AMC380535	FD 85	MOHAVE	2007023023	S23-T38N-R6W
373	AMC380537	FD 87	MOHAVE	2007023025	S23-T38N-R6W
374	AMC380543	GG 43	MOHAVE	2007023031	S22-T38N-R4W S27-T38N-R4W
375	AMC380544	GG 44	MOHAVE	2007023032	S22-T38N-R4W
376	AMC380547	GG 47	MOHAVE	2007023035	S23-T38N-R4W S22-T38N-R4W S27-T38N-R4W S26-T38N-R4W
377	AMC380548	GG 48	MOHAVE	2007023036	S23-T38N-R4W S22-T38N-R4W
378	AMC380549	GG 49	MOHAVE	2007023037	S23-T38N-R4W S26-T38N-R4W
379	AMC380550	GG 50	MOHAVE	2007023038	S23-T38N-R4W
380	AMC380551	GG 51	MOHAVE	2007023039	S23-T38N-R4W S26-T38N-R4W
381	AMC380553	GG 53	MOHAVE	2007023041	S23-T38N-R4W S26-T38N-R4W
382	AMC380569	GG 28	MOHAVE	2007023057	S21-T38N-R4W
383	AMC380570	GG 29	MOHAVE	2007023058	S21-T38N-R4W S28-T38N-R4W S27-T38N-R4W S22-T38N-R4W
384	AMC380571	GG 30	MOHAVE	2007023059	S21-T38N-R4W S22-T38N-R4W
385	AMC380573	GG 32	MOHAVE	2007023061	S22-T38N-R4W
386	AMC380589	FH 23	MOHAVE	2007023077	S5-T37N-R5W S6-T37N-R5W
387	AMC380590	FH 24	MOHAVE	2007023078	S5-T37N-R5W
388	AMC380635	FK 17	MOHAVE	2007023123	S9-T37N-R5W
389	AMC380636	FK 18	MOHAVE	2007023124	S9-T37N-R5W S10-T37N-R5W
390	AMC380637	FK 19	MOHAVE	2007023125	S4-T37N-R5W
391	AMC380656	GG 10	MOHAVE	2007023144	S20-T38N-R4W
392	AMC380659	GG 13	MOHAVE	2007023147	S21-T38N-R4W S28-T38N-R4W
393	AMC380660	GG 14	MOHAVE	2007023148	S21-T38N-R4W
394	AMC380740	AI 23	MOHAVE	2007023943	S33-T36N-R5W
395	AMC380749	BE 48	MOHAVE	2007023862	S15-T38N-R5W
396	AMC380750	BE 50	MOHAVE	2007023863	S15-T38N-R5W
397	AMC380752	BF 7	MOHAVE	2007023995	S17-T38N-R5W

2015 MAINTENANCE FEE PAYMENT  
 Claimant Name: **Metamin Enterprises US Inc**

RECEIVED  
 BLM AZ STATE OFFICE  
 2014 AUG 25 P 2:46  
 PHOENIX, ARIZONA  
 BLM  
 Date  
 Stamp

Claim Count	AMC Number	Claim Name	County	County Reference	Sec-Twp-Rng
398	AMC380754	BF 9	MOHAVE	2007023997	S17-T38N-R5W
399	AMC380764	BF 47	MOHAVE	2007023865	S15-T38N-R5W
400	AMC380765	BF 49	MOHAVE	2007023866	S15-T38N-R5W
401	AMC380767	BG 9	MOHAVE	2007024003	S8-T38N-R5W
402	AMC380769	BG 11	MOHAVE	2007024005	S8-T38N-R5W
403	AMC380783	BH 31	MOHAVE	2007023923	S9-T38N-R5W
404	AMC380785	BH 33	MOHAVE	2007023925	S9-T38N-R5W
405	AMC380816	EA 33	MOHAVE	2007024033	S35-T37N-R6W S2-T36N-R6W
406	AMC380818	EA 35	MOHAVE	2007024035	S35-T37N-R6W
407	AMC380832	EB 18	MOHAVE	2007024018	S2-T36N-R6W S1-T36N-R6W
408	AMC380834	EB 20	MOHAVE	2007024020	S2-T36N-R6W S1-T36N-R6W
409	AMC380838	EB 39	MOHAVE	2007024043	S36-T37N-R6W S35-T37N-R6W
410	AMC380840	EB 41	MOHAVE	2007024045	S36-T37N-R6W S35-T37N-R6W
411	AMC380848	ED 8	MOHAVE	2007024048	S7-T36N-R5W
412	AMC380849	ED 10	MOHAVE	2007024049	S7-T36N-R5W
413	AMC380862	EE 7	MOHAVE	2007024052	S7-T36N-R5W
414	AMC380863	EE 9	MOHAVE	2007024053	S7-T36N-R5W
415	AMC380870	EG 10	MOHAVE	2007023891	S8-T36N-R5W S9-T36N-R5W
416	AMC380872	EG 12	MOHAVE	2007023893	S8-T36N-R5W S9-T36N-R5W
417	AMC380879	EH 11	MOHAVE	2007023900	S9-T36N-R5W
418	AMC380880	EH 13	MOHAVE	2007023901	S9-T36N-R5W
419	AMC380881	EH 15	MOHAVE	2007023902	S9-T36N-R5W S4-T36N-R5W
420	AMC380888	EH 50	MOHAVE	2007023877	S33-T37N-R5W S28-T37N-R5W
421	AMC380890	EH 52	MOHAVE	2007023879	S28-T37N-R5W
422	AMC380891	EI 5	MOHAVE	2007023906	S9-T36N-R5W
423	AMC380892	EI 7	MOHAVE	2007023907	S9-T36N-R5W
424	AMC380906	EK 30	MOHAVE	2007023985	S2-T36N-R5W
425	AMC380909	EK 39	MOHAVE	2007023975	S35-T37N-R5W S34-T37N-R5W
426	AMC380911	EK 41	MOHAVE	2007023977	S35-T37N-R5W S34-T37N-R5W
427	AMC380974	SH 22	MOHAVE	2007023933	S21-T39N-R4W
428	AMC380975	SH 23	MOHAVE	2007023934	S21-T39N-R4W S28-T39N-R4W

2015 MAINTENANCE FEE PAYMENT  
 Claimant Name: **Metamin Enterprises US Inc**

RECEIVED  
 BLM AT STATE OFFICE  
 PHOENIX, ARIZONA  
 2014 AUG 25 P 2:46  
 BLM  
 Date  
 Stamp

Claim Count	AMC Number	Claim Name	County	County Reference	Sec-Twp-Rng
429	AMC380976	STH 3	MOHAVE	2007024062	S20-T36N-R4W
430	AMC380977	STH 4	MOHAVE	2007024063	S20-T36N-R4W
431	AMC380978	STH 5	MOHAVE	2007024064	S20-T36N-R4W
432	AMC380979	WB 1	MOHAVE	2007023929	S11-T36N-R4W
433	AMC380980	WB 2	MOHAVE	2007023930	S11-T36N-R4W
434	AMC381717	BG 109	MOHAVE	2007032393	S8-T38N-R4W
435	AMC381719	BG 111	MOHAVE	2007032395	S8-T38N-R4W
436	AMC381724	CA 9	MOHAVE	2007032405	S20-T38N-R4W
437	AMC381725	CA 11	MOHAVE	2007032406	S21-T38N-R4W
438	AMC381727	CEN 10	MOHAVE	2007032399	S6-T38N-R3W S31-T39N-R3W
439	AMC381741	FD 39	MOHAVE	2007032419	S35-T38N-R6W
440	AMC381743	FD 41	MOHAVE	2007032421	S35-T38N-R6W
441	AMC381749	FD 47	MOHAVE	2007032427	S35-T38N-R6W
442	AMC381750	FD 48	MOHAVE	2007032428	S35-T38N-R6W S36-T38N-R6W
443	AMC381751	FD 49	MOHAVE	2007032429	S35-T38N-R6W
444	AMC381752	FD 50	MOHAVE	2007032430	S35-T38N-R6W S36-T38N-R6W
445	AMC381757	FE 33	MOHAVE	2007032435	S1-T37N-R6W
446	AMC381759	FE 35	MOHAVE	2007032437	S1-T37N-R6W S36-T38N-R6W
447	AMC381774	FT 30	MOHAVE	2007032390	S16-T38N-R4W
448	AMC381775	FT 31	MOHAVE	2007032391	S16-T38N-R4W
449	AMC381776	FT 32	MOHAVE	2007032392	S16-T38N-R4W
450	AMC381882	AP #1	MOHAVE	2007032847	S13-T36N-R5W
451	AMC381885	RUN #1	COCONINO	3433423	S13-T41N-R2W
452	AMC383152	WB 23	MOHAVE	2007045286	S22-T38N-R5W
453	AMC384460	INS 23	MOHAVE	2007060090	S30-T36N-R5W
454	AMC384462	INS 25	MOHAVE	2007060092	S30-T36N-R5W
455	AMC384463	INS 26	MOHAVE	2007060093	S30-T36N-R5W
456	AMC384464	INS 27	MOHAVE	2007060094	S30-T36N-R5W S19-T36N-R5W
457	AMC384465	INS 28	MOHAVE	2007060095	S30-T36N-R5W S20-T36N-R5W S19-T36N-R5W S29-T36N-R5W
458	AMC384482	INS 45	MOHAVE	2007060112	S32-T36N-R5W

2015 MAINTENANCE FEE PAYMENT  
 Claimant Name: **Metamin Enterprises US Inc**

RECEIVED  
 BLM AZ STATE OFFICE  
 2015 AUG 25 P 2:46  
 PHOENIX, ARIZONA  
 BLM  
 Date  
 Stamp

Claim Count	AMC Number	Claim Name	County	County Reference	Sec-Twp-Rng
459	<u>AMC384483</u>	INS 46	MOHAVE	2007060113	S32-T36N-R5W
460	AMC384490	INS 53	MOHAVE	2007060120	S33-T36N-R5W S32-T36N-R5W
461	<u>AMC384491</u>	INS 54	MOHAVE	2007060121	S33-T36N-R5W
462	AMC384509	URN 1	MOHAVE	2007060129	S32-T39N-R3W
463	AMC384510	URN 2	MOHAVE	2007060130	S32-T39N-R3W
464	AMC384511	URN 3	MOHAVE	2007060131	S32-T39N-R3W
465	AMC384512	USH 1	MOHAVE	2007060128	S30-T38N-R3W
466	AMC384513	USH 2	MOHAVE	2007060127	S30-T38N-R3W
467	<u>AMC384514</u>	USH 3	MOHAVE	2007060128	S30-T38N-R3W
468	<u>AMC393693</u>	KT 50	MOHAVE	2008047944	S29-T38N-R5W
469	<u>AMC393695</u>	KT 52	MOHAVE	2008047946	S29-T38N-R5W
470	AMC393704	KT 61	MOHAVE	2008047955	S30-T38N-R5W
471	AMC393705	KT 62	MOHAVE	2008047956	S29-T38N-R5W
472	AMC393706	KT 63	MOHAVE	2008047957	S30-T38N-R5W
473	AMC393707	KT 64	MOHAVE	2008047958	S29-T38N-R5W
474	<u>AMC393708</u>	KT 65	MOHAVE	2008047959	S30-T38N-R5W
475	AMC416896	NA 1	MOHAVE	2012035977	S27-T41N-R9W
476	AMC416897	NA 2	MOHAVE	2012035978	S26,27-T41N-R9W
477	AMC416898	LR 1	MOHAVE	2012035979	S3,10-T39N-R9W
478	AMC416899	LR 2	MOHAVE	2012035980	S10-T39N-R9W
479	AMC416900	NV 1	MOHAVE	2012035981	S9-T39N-R9W
480	AMC416901	NV 2	MOHAVE	2012035982	S9-T39N-R9W
481	AMC416902	WL 1	MOHAVE	2012035983	S28-T40N-R9W
482	AMC416903	WL 2	MOHAVE	2012035984	S28,29-T40N-R9W



**United States Department of the Interior**  
**Bureau of Land Management**  
 LANDS/RECREATION & PLANNING  
 ONE N CENTRAL AVE  
 PHOENIX, AZ 85004 -2203  
 Phone: 602-417-9200

Receipt

No: 3112814

<b>Transaction #:</b> 3204536	
<b>Date of Transaction:</b> 08/26/2014	
<b>CUSTOMER:</b>	
METAMIN ENTERPRISES US INC PO BOX 388 KANAB,UT 84741-0388 US	

LINE #	QTY	DESCRIPTION	REMARKS	UNIT PRICE	TOTAL
1	1.00	LOCATABLE MINERALS / MINING CLAIMS-NOT NEW-UNADJUD,ONE AUTH NO. ONLY / MINING CLAIM MONEY RECEIVED <b>CASES: AMC373990/\$77500.00</b>	MAINT FEE PYMNT (500) 2015	- n/a -	77500.00
<b>TOTAL:</b>					<b>\$77,500.00</b>

PAYMENT INFORMATION			
1	AMOUNT:	77500.00	POSTMARKED: 08/23/2014
	TYPE:	CHECK	RECEIVED: 08/25/2014
	CHECK NO:	1024	
	NAME:	METAMIN ENTERPRISES US INC PO BOX 388 KANAB UT 84741-0388 US	

REMARKS

This receipt was generated by the automated BLM Collections and Billing System and is a paper representation of a portion of the official electronic record contained therein.



Amc 378358  
Amc 384443  
Amc 393692  
Amc 416896

Judy M. Pratt  
Quaterra Alaska Inc.  
2182 S. Dover Way  
Lakewood, CO 80227  
(303) 763-9401  
jmpratt@quaterra.com

Bureau of Land Management  
Arizona State Office  
One North Central Avenue  
Suite 800  
Phoenix, AZ 85004-4427

RECEIVED  
BLM AZ STATE OFFICE  
2013 AUG 26 P 1:13  
PHOENIX, ARIZONA

August 15, 2013

Enclosed are <sup>5/2/13</sup> ~~six~~ packets containing Maintenance Fee Payment forms and a check to cover the combined maintenance costs which are due by Sept 1, 2013.

The packets contain information for the following:

		Claims	Filing Cost
1	Owner: Patrick Hillard	376	\$ 52,640
2	Owner: North Exploration LLC	69	\$ 9,660
3	Owner: Quaterra Alaska (Burn claims)	43	\$ 6,020
4	Owner: NuStar Exploration LLC	18	\$ 2,520
		506	\$ 70,840

These documents are being filed on behalf of the owners listed above.

Please return the recorded documents and receipt to me at 2182 S. Dover Way, Lakewood, CO 80227.

Thank you,

*Judy M. Pratt*

Judy M. Pratt

ENTERED  
SEP 05 2013  
BY: TS



2014 MAINTENANCE FEE PAYMENT  
 Claimant Name: Quatterra Alaska Inc.

BLM  
 Date  
 Stamp

RECEIVED  
 BLM AZ STATE OFFICE  
 2013 AUG 26 P 12:15  
 PHOENIX, ARIZONA

Claim Count	AMC Number	Claim Name	County	County Record	Section	wp-Eng
-------------	------------	------------	--------	---------------	---------	--------

1	AMC378369	BURN 11	MOHAVE	2007009788	S31-T39N-R3W	
2	AMC378371	BURN 13	MOHAVE	2007009790	S31-T39N-R3W	
3	AMC378373	BURN 15	MOHAVE	2007009792	S31-T39N-R3W	
4	AMC378399	BURN 41	MOHAVE	2007009818	S31-T39N-R3W	
5	AMC378400	BURN 42	MOHAVE	2007009819	S31-T39N-R3W	
6	AMC378403	BURN 45	MOHAVE	2007009822	S31-T39N-R3W	
7	AMC378404	BURN 46	MOHAVE	2007009823	S31-T39N-R3W	
8	AMC378405	BURN 47	MOHAVE	2007009824	S31-T39N-R3W	
9	AMC378406	BURN 48	MOHAVE	2007009825	S31-T39N-R3W	
10	AMC378438	BURN 80	MOHAVE	2007009857	S31-T39N-R3W	
11	AMC378441	BURN 83	MOHAVE	2007009860	S31-T39N-R3W	
12	AMC378442	BURN 84	MOHAVE	2007009861	S31-T39N-R3W	
13	AMC378443	BURN 85	MOHAVE	2007009862	S31-T39N-R3W	
14	AMC384460	INS 23	MOHAVE	2007060090	S30-T36N-R5W	
15	AMC384462	INS 25	MOHAVE	2007060092	S30-T36N-R5W	
16	AMC384463	INS 26	MOHAVE	2007060093	S30-T36N-R5W	
17	AMC384464	INS 27	MOHAVE	2007060094	S30-T36N-R5W S19-T36N-R5W	
18	AMC384465	INS 28	MOHAVE	2007060095	S30-T36N-R5W S20-T36N-R5W S19-T36N-R5W S29-T36N-R5W	
19	AMC384482	INS 45	MOHAVE	2007060112	S32-T36N-R5W	
20	AMC384483	INS 46	MOHAVE	2007060113	S32-T36N-R5W	
21	AMC384490	INS 53	MOHAVE	2007060120	S33-T36N-R5W S32-T36N-R5W	
22	AMC384491	INS 54	MOHAVE	2007060121	S33-T36N-R5W	
23	AMC393693	KT 50	MOHAVE	2008047944	S29-T38N-R5W	
24	AMC393695	KT 52	MOHAVE	2008047946	S29-T38N-R5W	
25	AMC393704	KT 61	MOHAVE	2008047955	S30-T38N-R5W	
26	AMC393705	KT 62	MOHAVE	2008047956	S29-T38N-R5W	
27	AMC393706	KT 63	MOHAVE	2008047957	S30-T38N-R5W	
28	AMC393707	KT 64	MOHAVE	2008047958	S29-T38N-R5W	
29	AMC393708	KT 65	MOHAVE	2008047959	S30-T38N-R5W	
30	AMC384509	URN 1	MOHAVE	2007060129	S32-T39N-R3W	
31	AMC384510	URN 2	MOHAVE	2007060130	S32-T39N-R3W	
32	AMC384511	URN 3	MOHAVE	2007060131	S32-T39N-R3W	
33	AMC384512	USH 1	MOHAVE	2007060126	S30-T38N-R3W	
34	AMC384513	USH 2	MOHAVE	2007060127	S30-T38N-R3W	
35	AMC384514	USH 3	MOHAVE	2007060128	S30-T38N-R3W	

0  
 280  
 2440

1701  
 202  
 405

2014 MAINTENANCE FEE PAYMENT

Claimant Name: **QUATERRA ALASKA INC.**

Address: **Box 388**

City: **Kanab** State: **UT** Zip: **84741**

Telephone: **303-763-9401**

E-mail address: **jmpratt@quatterra.com**

Signature: *Judy M Pratt, agent*

BLM Date Stamp	RECEIVED BLM AZ STATE OFFICE 2013 AUG 26 P 1:15 PHOENIX, ARIZONA
----------------------	---

CLAIMS AS SHOWN IN ATTACHED LISTING

No. of claims:	<u>43</u>	x \$140=	<u>\$6020.00</u>
Check No:	<u>1404</u>	Init.	<u>A.H.</u>
Receipt No.:	<u>2865857</u>		
<b>For BLM Use Only</b>			

Q Ref: 43

2014 MAINTENANCE FEE PAYMENT  
 Claimant Name: Quatterra Alaska Inc.

RECEIVED  
 BLM AZ STATE OFFICE  
 2013 AUG 26 P 1:15  
 PHOENIX, ARIZONA

BLM  
 Date  
 Stamp

Claim Count	AMC Number	Claim Name	County	County Record	Section-Twp-Rng
36	AMC416896	NA 1	MOHAVE	2012035977	S27-T41N-R9W
37	AMC416897	NA 2	MOHAVE	2012035978	S26,27-T41N-R9W
38	AMC416898	LR 1	MOHAVE	2012035979	S3,10-T39N-R9W
39	AMC416899	LR 2	MOHAVE	2012035980	S10-T39N-R9W
40	AMC416900	NV 1	MOHAVE	2012035981	S9-T39N-R9W
41	AMC416901	NV 2	MOHAVE	2012035982	S9-T39N-R9W
42	AMC416902	WL 1	MOHAVE	2012035983	S28-T40N-R9W
43	AMC416903	WL 2	MOHAVE	2012035984	S28,29-T40N-R9W

60  
 1010-5

**United States Department of the Interior**  
**Bureau of Land Management**  
 LANDS/RECREATION & PLANNING  
 ONE N CENTRAL AVE  
 PHOENIX, AZ 85004 -2203  
 Phone: 602-417-9200

Receipt

No: 2865857

<b>Transaction #:</b> 2951758	
<b>Date of Transaction:</b> 08/27/2013	
<b>CUSTOMER:</b>	
QUATERRA ALASKA INC 2182 S DOVER WAY LAKEWOOD, CO 80227-2314 US	

LINE #	QTY	DESCRIPTION	REMARKS	UNIT PRICE	TOTAL
1	1.00	LOCATABLE MINERALS / MINING CLAIMS-NOT NEW-UNADJUD, ONE AUTH NO. ONLY / MINING CLAIM MONEY RECEIVED CASES: AMC379294/\$70840.00	MAINT FEE PYMNT (506) 2014	- n/a -	70840.00
<b>TOTAL:</b>					<b>\$70,840.00</b>

PAYMENT INFORMATION			
1	AMOUNT:	70840.00	POSTMARKED: 08/24/2013
	TYPE:	CHECK	RECEIVED: 08/26/2013
	CHECK NO:	1404	
	NAME:	QUATERRA ALASKA INC PO BOX 388 KANAB UT 84741 US	

<b>REMARKS</b>

This receipt was generated by the automated BLM Collections and Billing System and is a paper representation of a portion of the official electronic record contained therein.

Authorized Date 11/04/2013

AZ BLM REFUND FOR \$840 TO QUATERRA ALASKA INC

Instructions to Accounts DPLICATE PAYMENTS ON AMC379294 PAYMENT. RECEIPT #2865857, CONTACT TONY SMITH AT 602-417-9355

Login ID 203

Entry Date 11/04/2013

Total Amount \$840.00

Duplicates 379294 } \$840  
295 }  
296 } Refund  
#2865857 377880 }  
881 }  
882 }

codes entered. If <sup>also</sup> money won't earn -  
earn behind the scenes.  
+ 840 behind scenes

LEAD CASEFILES:

RECEIPT No - 2636905


FILED BY - QUATERRA ALASKA INC.

364334	369650	378183
364354	369673	378256
364456	369969	378359
364680	370886	378950
364752	370965	378995
365098	371449	379278
365295	371589	379364
365929	371647	379420
366076	372108	379563
366091	372197	379681
366274	372514	379907
366735	372869	380426
366988	373362	380735
367055	373491	381698
367675	<del>373765</del>	381714
367871	373765	381882
368240	374082	383111
368379	375112	384443
368423	375604	385606
368636	375958	389953
368688	376338	393692
368813	377098	416896
369489	377228	
	377880	

ENTERED IN COMPUTER

RE 9.6.12





Judy M. Pratt  
 Quaterra Alaska Inc.  
 2182 S. Dover Way  
 Lakewood, CO 80227  
 (303) 763-9401  
 jmpratt@quaterra.com

Bureau of Land Management  
 Arizona State Office  
 One North Central Avenue  
 Suite 800  
 Phoenix, AZ 85004-4427

RECEIVED  
 BLM AZ STATE OFFICE  
 2012 AUG 21 A 11:41  
 PHOENIX, ARIZONA

August 15, 2012

Enclosed are six packets containing Maintenance Fee Payment forms and a check to cover the combined maintenance costs which are due by Sept 1, 2012.

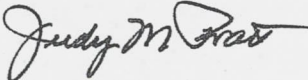
The packets contain information for the following:

		Claims	Filing Cost
1	Owner: Patrick Hillard	812	113,680
2	Owner: North Exploration LLC	69	9,660
3	Owner: Quaterra Alaska (Burn claims)	47	6,580
4	Owner: NuStar Exploration LLC	18	2,520
5	Owner: Quaterra Alaska	62	8,680
		1,008	\$ 141,120

These documents are being filed on behalf of the owners listed above.

Please return the recorded documents and receipt to me at 2182 S. Dover Way, Lakewood, CO 80227.

Thank you,

  
 Judy M. Pratt



ENTERED IN COMPUTER  
 RE 9.6.12

2013 MAINTENANCE FEE PAYMENT

Claimant Name: **Patrick Hillard**

Address: **Box 388**

City: **Kanab** State: **UT** Zip: **84741**

Telephone: **303-763-9401**

E-mail address: **jmpratt@quatterra.com**

Signature: *Judy M Pratt, agent*

RECEIVED  
BLM AZ STATE OFFICE  
2012 AUG 21 A 11:41  
PHOENIX, ARIZONA  
BLM  
Date  
Stamp

CLAIMS AS SHOWN IN ATTACHED LISTING

No. of claims: 812 x \$140 = \$113,680.00  
Check No: 1273 Init. A.H.  
Receipt No.: 2636905  
For BLM Use Only

2013 MAINTENANCE FEE PAYMENT  
 Claimant Name: PATRICK HILLARD

RECEIVED  
 BLM AZ STATE OFFICE  
 2012 AUG 21 A 11:  
 PHOENIX, ARIZONA  
 BLM  
 Date  
 Stamp

Count	AMC Number	Claim Name	County	Co Record	Sec-Twp-Rng
-------	------------	------------	--------	-----------	-------------

1	AMC366091	ROCK 1	Mohave	2005044402	S28-T39N-R3W
2	AMC366092	ROCK 2	Mohave	2005044403	S28-T39N-R3W
3	AMC366093	ROCK 3	Mohave	2005044404	S28-T39N-R3W
4	AMC366094	ROCK 4	Mohave	2005044405	S28-T39N-R3W
5	AMC366095	ROCK 5	Mohave	2005044406	S28-T39N-R3W
6	AMC366096	ROCK 6	Mohave	2005044407	S28-T39N-R3W
7	AMC366988	AM 1	Mohave	2005109933	S8-T36N-R5W
8	AMC366989	AM 2	Mohave	2005109934	S8-T36N-R5W
9	AMC366991	AM 4	Mohave	2005109936	S8-T36N-R5W
10	AMC366992	AM 5	Mohave	2005109937	S8-T36N-R5W
11	AMC367000	RM 1	Mohave	2005086076	S6-T37N-R4W
12	AMC367001	RM 2	Mohave	2005086077	S6-T37N-R4W
13	AMC367002	RM 3	Mohave	2005086078	S6-T37N-R4W
14	AMC367003	RM 4	Mohave	2005086079	S6-T37N-R4W
15	AMC367006	SUN 3	Mohave	2005086082	S11-T36N-R5W
16	AMC367007	SUN 4	Mohave	2005086083	S11-T36N-R5W
17	AMC367008	SUN 5	Mohave	2005086084	S11-T36N-R5W
18	AMC368243	H5-2	Mohave	2005109394	S35-T37N-R5W
19	AMC368244	H5-3	Mohave	2005109395	S35-T37N-R5W
20	AMC368259	YS 5	Mohave	2005109385	S17-T38N-R5W
21	AMC368260	YS 6	Mohave	2005109386	S17-T38N-R5W
22	AMC368688	LHR 1	Mohave	2006006840	S9-T37N-R6W
23	AMC368689	LHR 2	Mohave	2006006841	S9-T37N-R6W
24	AMC368706	AM 27	Mohave	2006006858	S7-T36N-R5W
25	AMC368707	AM 28	Mohave	2006006859	S7-T36N-R5W
26	AMC369650	AM 29	Mohave	2006020932	S8-T36N-R5W
27	AMC369662	TG 8	Mohave	2006020944	S30-T38N-R4W
28	AMC369664	TG 10	Mohave	2006020946	S30-T38N-R4W
29	AMC369666	TG 12	Mohave	2006020948	S30-T38N-R4W
30	AMC369670	TG 16	Mohave	2006020952	S30-T38N-R4W
31	AMC369671	TG 17	Mohave	2006020953	S30-T38N-R4W
32	AMC369969	OLY 1	Mohave	2006020955	S7-T35N-R4W

2013 MAINTENANCE FEE PAYMENT  
 Claimant Name: PATRICK HILLARD

BLM  
 Date  
 Stamp

RECEIVED  
 BLM AZ STATE OFFICE  
 2012 AUG 21 A 11:41  
 PHOENIX, ARIZONA

Count	AMC Number	Claim Name	County	Co Record	Sec-Twp-Rng
-------	------------	------------	--------	-----------	-------------

33	AMC369974	TC 1	Mohave	2006020960	S24-T38N-R5W
34	AMC369975	TC 2	Mohave	2006020961	S24-T38N-R5W
35	AMC370001	TR 4	Mohave	2006020987	S26-T38N-R5W
36	AMC370003	TR 6	Mohave	2006020989	S26-T38N-R5W
37	AMC370005	TR 8	Mohave	2006020991	S26-T38N-R5W
38	AMC370018	TR 21	Mohave	2006021004	S26-T38N-R5W
39	AMC370019	TR 22	Mohave	2006021005	S26-T38N-R5W
40	AMC370020	TR 23	Mohave	2006021006	S26-T38N-R5W
41	AMC370983	KT 9	Mohave	2006034484	S29-T38N-R5W
42	AMC370985	KT 11	Mohave	2006034486	S29-T38N-R5W
43	AMC370989	KT 15	Mohave	2006034490	S28-T38N-R5W
44	AMC370990	KT 16	Mohave	2006034491	S28-T38N-R5W
45	AMC371010	KT 36	Mohave	2006034511	S28-T38N-R5W
46	AMC371012	KT 38	Mohave	2006034513	S28-T38N-R5W
47	AMC371014	KT 40	Mohave	2006034515	S33-T38N-R5W
48	AMC371017	KT 43	Mohave	2006034518	S33-T38N-R5W
49	AMC371019	SW 1	Mohave	2006034520	S6-T39N-R3W
50	AMC371020	SW 2	Mohave	2006034521	S6-T39N-R3W
51	AMC371021	SW 3	Mohave	2006034522	S6-T39N-R3W
52	AMC371022	SW 4	Mohave	2006034523	S6-T39N-R3W
53	AMC371023	SW 5	Mohave	2006034524	S6-T39N-R3W
54	AMC371024	SW 6	Mohave	2006034525	S6-T39N-R3W
55	AMC371025	SW 7	Mohave	2006034526	S6-T39N-R3W
56	AMC371026	SW 8	Mohave	2006034527	S6-T39N-R3W
57	AMC371591	JJ 3	Mohave	2006047608	S12-T35N-R6W
58	AMC371592	JJ 4	Mohave	2006047609	S13-T35N-R6W
59	AMC371593	JJ 5	Mohave	2006047610	S12-T35N-R6W
60	AMC371594	JJ 6	Mohave	2006047611	S13-T35N-R6W
61	AMC371595	JJ 7	Mohave	2006047612	S11-T35N-R6W
62	AMC371596	JJ 8	Mohave	2006047613	S14-T35N-R6W
63	AMC371597	JJ 9	Mohave	2006047614	S11-T35N-R6W
64	AMC371598	JJ 10	Mohave	2006047615	S14-T35N-R6W

2013 MAINTENANCE FEE PAYMENT  
 Claimant Name: PATRICK HILLARD

BLM  
 Date  
 Stamp

RECEIVED  
 BLM AZ STATE OFFICE  
 PHOENIX, ARIZONA  
 2012 AUG 21 A 11:11

Count	AMC Number	Claim Name	County	Co Record	Sec-Twp-Rng
65	AMC371600	JJ 12	Mohave	2006047617	S14-T35N-R6W
66	AMC371603	JJ 15	Mohave	2006047620	S14-T35N-R6W
67	AMC371604	JJ 16	Mohave	2006047621	S14-T35N-R6W
68	AMC371605	JJ 17	Mohave	2006047622	S14-T35N-R6W
69	AMC371622	CLR 1	Mohave	2006047639	S14-T36N-R6W
70	AMC371623	CLR 2	Mohave	2006047640	S14-T36N-R6W
71	AMC371624	CLR 3	Mohave	2006047641	S14-T36N-R6W
72	AMC371625	CLR 4	Mohave	2006047642	S14-T36N-R6W
73	AMC371662	SVN 16	Mohave	2006047679	S13-T38N-R5W
74	AMC371663	SVN 17	Mohave	2006047680	S13-T38N-R5W
75	AMC371675	SVN 29	Mohave	2006047692	S13-T38N-R5W
76	AMC371676	SVN 30	Mohave	2006047693	S13-T38N-R5W
77	AMC371677	SVN 31	Mohave	2006047694	S13-T38N-R5W
78	AMC371678	SVN 32	Mohave	2006047695	S13-T38N-R5W
79	AMC371680	SVN 34	Mohave	2006047697	S13-T38N-R5W
80	AMC372112	HAV 5	Mohave	2006061783	S34-T39N-R4W
81	AMC372113	HAV 6	Mohave	2006061784	S34-T39N-R4W
82	AMC372114	HAV 7	Mohave	2006061785	S34-T39N-R4W
83	AMC372115	HAV 8	Mohave	2006061786	S34-T39N-R4W
84	AMC372118	HAV 11	Mohave	2006061789	S33-T39N-R4W
85	AMC372119	HAV 12	Mohave	2006061790	S33-T39N-R4W
86	AMC372120	HAV 13	Mohave	2006061791	S33-T39N-R4W
87	AMC372121	HAV 14	Mohave	2006061792	S33-T39N-R4W
88	AMC372149	HAV 42	Mohave	2006061820	S33-T39N-R4W
89	AMC372150	HAV 43	Mohave	2006061821	S33-T39N-R4W
90	AMC372151	HAV 44	Mohave	2006061822	S33-T39N-R4W
91	AMC372161	DT 10	Mohave	2006061711	S6-T37N-R3W
92	AMC372167	DT 16	Mohave	2006061717	S7-T37N-R3W
93	AMC372168	DT 17	Mohave	2006061718	S7-T37N-R3W
94	AMC372169	DT 18	Mohave	2006061719	S7-T37N-R3W
95	AMC372198	HT 2	Mohave	2006061748	S15-T35N-R5W
96	AMC372200	HT 4	Mohave	2006061750	S15-T35N-R5W

2013 MAINTENANCE FEE PAYMENT  
 Claimant Name: PATRICK HILLARD

BLM  
 Date  
 Stamp

RECEIVED  
 BLM AZ STATE OFFICE  
 2012 AUG 21 11:41  
 PHOENIX, ARIZONA

Count	AMC Number	Claim Name	County	Co Record	Sec-Twp-Rng
97	AMC372202	HT 6	Mohave	2006061752	S16-T35N-R5W
98	AMC372204	HT 8	Mohave	2006061754	S16-T35N-R5W
99	AMC372206	HT 10	Mohave	2006061756	S16-T35N-R5W
100	AMC372213	HT 17	Mohave	2006061763	S15-T35N-R5W
101	AMC372215	HT 19	Mohave	2006061765	S15-T35N-R5W
102	AMC372216	HT 20	Mohave	2006061766	S22-T35N-R5W
103	AMC372217	HT 21	Mohave	2006061767	S16-T35N-R5W
104	AMC372218	HT 22	Mohave	2006061768	S21-T35N-R5W
105	AMC372219	HT 23	Mohave	2006061769	S16-T35N-R5W
106	AMC372221	HT 25	Mohave	2006061771	S16-T35N-R5W
107	AMC372520	PB 7	Mohave	2006084665	S6-T35N-R4W
108	AMC372522	PB 9	Mohave	2006084667	S7-T35N-R4W
109	AMC372524	PB 11	Mohave	2006084669	S7-T35N-R4W
110	AMC373362	CP 1	Mohave	2006082025	S15-T36N-R4W
111	AMC373363	CP 2	Mohave	2006082026	S22-T36N-R4W
112	AMC373364	CP 3	Mohave	2006082027	S22-T36N-R4W
113	AMC373378	RDG 1	Mohave	2006082041	S9-T36N-R4W
114	AMC373379	RDG 2	Mohave	2006082042	S16-T36N-R4W
115	AMC373382	YEA 1	Mohave	2006082045	S10-T36N-R4W
116	AMC373383	YEA 2	Mohave	2006082046	S10-T36N-R4W
117	AMC373384	YEA 3	Mohave	2006082047	S15-T36N-R4W
118	AMC373385	YEA 4	Mohave	2006082048	S15-T36N-R4W
119	AMC373386	YEA 5	Mohave	2006082049	S15-T36N-R4W
120	AMC373387	YEA 6	Mohave	2006082050	S15-T36N-R4W
121	AMC373491	ATE 1	Mohave	2006085930	S8-T37N-R4W
122	AMC373492	ATE 2	Mohave	2006085931	S8-T37N-R4W
123	AMC373493	ATE 3	Mohave	2006085932	S8-T37N-R4W
124	AMC373494	ATE 4	Mohave	2006085933	S17-T37N-R4W
125	AMC373495	ATE 5	Mohave	2006085934	S17-T37N-R4W
126	AMC373496	ATE 6	Mohave	2006085935	S17-T37N-R4W
127	AMC373504	SH 14	Mohave	2006085943	S21-T39N-R4W
128	AMC373505	SH 15	Mohave	2006085944	S21-T39N-R4W

2013 MAINTENANCE FEE PAYMENT  
 Claimant Name: PATRICK HILLARD

BLM  
 Date  
 Stamp

RECEIVED  
 BLM AZ STATE OFFICE  
 2012 AUG 21 A 11:41  
 PHOENIX, ARIZONA

Count	AMC Number	Claim Name	County	Co Record	Sec-Twp-Rng
129	AMC373765	AT 1	Mohave	2006093196	S5-T35N-R6W
130	AMC373766	AT 2	Mohave	2006093197	S8-T35N-R6W
131	AMC373767	HAN 1	Mohave	2006093198	S16-T35N-R6W
132	AMC373768	HAN 2	Mohave	2006093199	S16-T35N-R6W
133	AMC373769	HAN 3	Mohave	2006093200	S16-T35N-R6W
134	AMC373774	CL 1	Mohave	2006093205	S18-T35N-R5W
135	AMC373775	CL 2	Mohave	2006093206	S18-T35N-R5W
136	AMC373776	CL 3	Mohave	2006093207	S13-T35N-R6W
137	AMC373777	CL 4	Mohave	2006093208	S13-T35N-R6W
138	AMC373778	CL 5	Mohave	2006093209	S13-T35N-R6W
139	AMC373779	CL 6	Mohave	2006093210	S13-T35N-R6W
140	AMC373780	CL 7	Mohave	2006093211	S13-T35N-R6W
141	AMC373781	CL 8	Mohave	2006093212	S13-T35N-R6W
142	AMC373782	CL 9	Mohave	2006093213	S13-T35N-R6W
143	AMC373783	CL 10	Mohave	2006093214	S13-T35N-R6W
144	AMC373817	SUN 6	Mohave	2006093248	S33-T36N-R5W
145	AMC373818	SUN 7	Mohave	2006093249	S11-T36N-R5W
146	AMC373822	SVN 55	Mohave	2006093253	S14-T38N-R5W
147	AMC373838	SVN 71	Mohave	2006093269	S14-T38N-R5W
148	AMC373839	SVN 72	Mohave	2006093270	S14-T38N-R5W
149	AMC374082	BTR 1	Mohave	2006092403	S3-T38N-R4W
150	AMC374083	BTR 2	Mohave	2006092404	S3-T38N-R4W
151	AMC374095	TRI 1	Mohave	2006092416	S19-T38N-R4W
152	AMC374096	TRI 2	Mohave	2006092417	S19-T38N-R4W
153	AMC374097	TRI 3	Mohave	2006092418	S19-T38N-R4W
154	AMC375112	JH 1	Mohave	2006116749	S31-T36N-R4W
155	AMC375113	JH 2	Mohave	2006116750	S31-T36N-R4W
156	AMC375114	JH 3	Mohave	2006116751	S31-T36N-R4W
157	AMC375120	RY 1	Mohave	2006116757	S36-T36N-R5W
158	AMC375121	RY 2	Mohave	2006116758	S36-T36N-R5W
159	AMC375122	SPG 1	Mohave	2006116759	S25-T37N-R4W
160	AMC375123	SPG 2	Mohave	2006116760	S25-T37N-R4W

2013 MAINTENANCE FEE PAYMENT  
 Claimant Name: PATRICK HILLARD

BLM  
 Date  
 Stamp

RECEIVED  
 BLM AZ STATE OFFICE  
 2012 AUG 21 AM 11:41  
 PHOENIX, ARIZONA

Count	AMC Number	Claim Name	County	Co Record	Sec-Twp-Rng
161	AMC375124	SPG 3	Mohave	2006116761	S25-T37N-R4W
162	AMC375125	STH 1	Mohave	2006116762	S20-T36N-R4W
163	AMC375127	TU 1	Mohave	2006116764	S24-T36N-R5W
164	AMC375128	TU 2	Mohave	2006116765	S25-T36N-R5W
165	AMC375612	HH 1	Mohave	2006113462	S28-T36N-R5W
166	AMC375614	HH 3	Mohave	2006113464	S28-T36N-R5W
167	AMC375615	HH 4	Mohave	2006113465	S28-T36N-R5W S33-T36N-R5W
168	AMC375616	HH 5	Mohave	2006113466	S28-T36N-R5W
169	AMC375617	HH 6	Mohave	2006113467	S28-T36N-R5W S33-T36N-R5W
170	AMC375618	HH 7	Mohave	2006113468	S28-T36N-R5W S29-T36N-R5W
171	AMC375619	HH 8	Mohave	2006113469	S28-T36N-R5W S29-T36N-R5W S32-T36N-R5W S33-T36N-R5W
172	AMC375625	MD 6	Mohave	2006113451	S2-T37N-R5W S3-T37N-R5W
173	AMC375626	MD 7	Mohave	2006113452	S2-T37N-R5W
174	AMC375627	MD 8	Mohave	2006113453	S3-T37N-R5W
175	AMC375628	MD 9	Mohave	2006113454	S2-T37N-R5W S2-T37N-R5W
176	AMC375632	MER 1	Mohave	2006113436	S34-T36N-R5W
177	AMC375633	MER 2	Mohave	2006113437	S34-T36N-R5W
178	AMC375634	MRH 1	Mohave	2006113438	S34-T36N-R5W
179	AMC375635	MRH 2	Mohave	2006113439	S34-T36N-R5W
180	AMC375637	OSE 2	Mohave	2006113441	S18-T35N-R4W
181	AMC375638	OSE 3	Mohave	2006113442	S18-T35N-R4W
182	AMC375639	OSE 4	Mohave	2006113443	S18-T35N-R4W
183	AMC375640	OSE 5	Mohave	2006113444	S19-T35N-R4W
184	AMC375641	OSE 6	Mohave	2006113445	S19-T35N-R4W
185	AMC375958	BHT 1	Mohave	2006117857	S4-T35N-R5W
186	AMC375959	BHT 2	Mohave	2006117858	S4-T35N-R5W
187	AMC375971	RHT 1	Mohave	2006117853	S3-T35N-R5W
188	AMC375974	RLF 2	Mohave	2006117864	S31-T36N-R5W
189	AMC375975	RLF 3	Mohave	2006117865	S32-T36N-R5W
190	AMC375976	RLF 4	Mohave	2006117866	S31-T36N-R5W
191	AMC375977	RLF 5	Mohave	2006117867	S32-T36N-R5W
192	AMC375978	TWO 1	Mohave	2006117847	S11-T37N-R6W



2013 MAINTENANCE FEE PAYMENT  
 Claimant Name: PATRICK HILLARD

RECEIVED  
 BLM AZ STATE OFFICE  
 2012 AUG 21 A 11: 01  
 PHOENIX, ARIZONA  
 BLM  
 Date  
 Stamp

Count	AMC Number	Claim Name	County	Co Record	Sec-Twp-Rng
-------	------------	------------	--------	-----------	-------------

193	AMC376352	MFB 1	Mohave	2006120440	S12-T35N-R5W
194	AMC376353	MFB 2	Mohave	2006120441	S12-T35N-R5W
195	AMC376356	SS 4	Mohave	2006120446	S6-T35N-R4W
196	AMC377135	WON 3	Mohave	2007003083	S1-T38N-R5W S12-T38N-R5W
197	AMC377136	WON 4	Mohave	2007003084	S1-T38N-R5W S12-T38N-R5W
198	AMC377137	WON 5	Mohave	2007003085	S1-T38N-R5W
199	AMC377138	WON 6	Mohave	2007003086	S1-T38N-R5W
200	AMC377228	AH 14	Mohave	2007004029	S32-T36N-R5W
201	AMC377229	AH 16	Mohave	2007004030	S32-T36N-R5W
202	AMC377230	AH 18	Mohave	2007004031	S32-T36N-R5W
203	AMC377231	AI 13	Mohave	2007004032	S32-T36N-R5W
204	AMC377232	AI 15	Mohave	2007004033	S32-T36N-R5W
205	AMC377233	AI 17	Mohave	2007004034	S32-T36N-R5W
206	AMC377880	AB 68	Mohave	2007010680	S23-T35N-R5W S14-T35N-R5W
207	AMC377881	AB 70	Mohave	2007010681	S23-T35N-R5W S14-T35N-R5W S13-T35N-R5W S24-T35N-R5W
208	AMC377882	AB 72	Mohave	2007010682	S24-T35N-R5W S13-T35N-R5W
209	AMC377884	AB 74	Mohave	2007010684	S24-T35N-R5W S13-T35N-R5W
210	AMC377886	AB 76	Mohave	2007010686	S24-T35N-R5W S13-T35N-R5W
211	AMC377888	AB 78	Mohave	2007010688	S24-T35N-R5W S13-T35N-R5W
212	AMC377890	AB 80	Mohave	2007010690	S24-T35N-R5W S13-T35N-R5W
213	AMC377892	AB 82	Mohave	2007010692	S24-T35N-R5W S13-T35N-R5W
214	AMC377894	AB 84	Mohave	2007010694	S24-T35N-R5W S13-T35N-R5W
215	AMC377906	AC 73	Mohave	2007010706	S13-T35N-R5W
216	AMC377907	AC 75	Mohave	2007010707	S13-T35N-R5W
217	AMC377908	AC 77	Mohave	2007010708	S13-T35N-R5W
218	AMC377909	AC 79	Mohave	2007010709	S13-T35N-R5W
219	AMC377910	AC 81	Mohave	2007010710	S13-T35N-R5W
220	AMC377911	AC 83	Mohave	2007010711	S13-T35N-R5W
221	AMC377912	AC 85	Mohave	2007010712	S13-T35N-R5W
222	AMC377913	AC 87	Mohave	2007010713	S13-T35N-R5W S18-T35N-R4W
223	AMC377915	AC 91	Mohave	2007010715	S18-T35N-R4W
224	AMC377916	AC 93	Mohave	2007010716	S18-T35N-R4W

2013 MAINTENANCE FEE PAYMENT  
 Claimant Name: PATRICK HILLARD

RECEIVED  
 BLM AZ STATE OFFICE  
 2012 AUG 21 A 11:41  
 PHOENIX, ARIZONA  
 BLM  
 Date  
 Stamp

Count	AMC Number	Claim Name	County	Co Record	Sec-Twp-Rng
-------	------------	------------	--------	-----------	-------------

225	AMC377917	AC 95	Mohave	2007010717	S18-T35N-R4W
226	AMC377947	AF 53	Mohave	2007010601	S10-T35N-R5W S3-T35N-R5W S2-T35N-R5W S11-T35N-R5W
227	AMC377948	AF 55	Mohave	2007010602	S11-T35N-R5W S2-T35N-R5W
228	AMC377949	AF 57	Mohave	2007010603	S11-T35N-R5W S2-T35N-R5W
229	AMC377950	AE 72	Mohave	2007010604	S12-T35N-R5W
230	AMC377951	AE 74	Mohave	2007010605	S12-T35N-R5W
231	AMC377952	AE 75	Mohave	2007010606	S12-T35N-R5W
232	AMC377953	AE 76	Mohave	2007010607	S12-T35N-R5W
233	AMC377954	AE 77	Mohave	2007010608	S12-T35N-R5W
234	AMC377955	AE 78	Mohave	2007010609	S12-T35N-R5W
235	AMC377960	AF 19	Mohave	2007010614	S9-T35N-R5W S4-T35N-R5W
236	AMC377962	AF 21	Mohave	2007010616	S9-T35N-R5W S4-T35N-R5W
237	AMC377964	AF 23	Mohave	2007010618	S9-T35N-R5W S4-T35N-R5W
238	AMC377969	AH 4	Mohave	2007010647	S32-T36N-R5W
239	AMC377970	AH 6	Mohave	2007010648	S32-T36N-R5W
240	AMC377971	AH 8	Mohave	2007010649	S32-T36N-R5W
241	AMC377975	AI 11	Mohave	2007010653	S32-T36N-R5W
242	AMC377977	AI 16	Mohave	2007010655	S32-T36N-R5W S29-T36N-R5W
243	AMC377978	AI 18	Mohave	2007010656	S32-T36N-R5W S29-T36N-R5W
244	AMC377979	AI 19	Mohave	2007010657	S33-T36N-R5W
245	AMC377980	AI 21	Mohave	2007010658	S33-T36N-R5W
246	AMC377982	AI 62	Mohave	2007010623	S35-T36N-R5W S26-T36N-R5W
247	AMC377983	AI 63	Mohave	2007010624	S35-T36N-R5W
248	AMC377984	AI 64	Mohave	2007010625	S35-T36N-R5W S26-T36N-R5W
249	AMC377985	AI 65	Mohave	2007010626	S35-T36N-R5W
250	AMC377986	AI 66	Mohave	2007010627	S35-T36N-R5W S26-T36N-R5W
251	AMC377988	AI 68	Mohave	2007010629	S35-T36N-R5W S26-T36N-R5W
252	AMC377989	AJ 2	Mohave	2007010638	S29-T36N-R5W
253	AMC377990	AJ 4	Mohave	2007010639	S29-T36N-R5W
254	AMC377991	AJ 6	Mohave	2007010640	S29-T36N-R5W
255	AMC377994	AJ 15	Mohave	2007010661	S29-T36N-R5W
256	AMC377996	AJ 17	Mohave	2007010663	S29-T36N-R5W

2013 MAINTENANCE FEE PAYMENT  
 Claimant Name: PATRICK HILLARD

RECEIVED  
 BLM AZ STATE OFFICE  
 2012 AUG 21 A 11:41  
 PHOENIX, ARIZONA  
 BLM  
 Date  
 Stamp

Count	AMC Number	Claim Name	County	Co Record	Sec-Twp-Rng
257	AMC377999	AJ 22	Mohave	2007010666	S28-T36N-R5W
258	AMC378000	AJ 24	Mohave	2007010667	S28-T36N-R5W
259	AMC378001	AJ 65	Mohave	2007010630	S26-T36N-R5W
260	AMC378002	AJ 66	Mohave	2007010631	S26-T36N-R5W
261	AMC378003	AJ 67	Mohave	2007010632	S26-T36N-R5W
262	AMC378004	AJ 68	Mohave	2007010633	S26-T36N-R5W
263	AMC378005	AJ 69	Mohave	2007010634	S26-T36N-R5W
264	AMC378006	AJ 70	Mohave	2007010635	S26-T36N-R5W
265	AMC378009	AK 1	Mohave	2007010641	S29-T36N-R5W S30-T36N-R5W
266	AMC378010	AK 3	Mohave	2007010642	S29-T36N-R5W
267	AMC378011	AK 5	Mohave	2007010643	S29-T36N-R5W
268	AMC378014	AK 15	Mohave	2007010670	S29-T36N-R5W
269	AMC378016	AK 17	Mohave	2007010672	S29-T36N-R5W
270	AMC378024	LR 11	Mohave	2007010644	S30-T36N-R5W
271	AMC378025	LR 12	Mohave	2007010645	S30-T36N-R5W
272	AMC378026	SVN 73	Mohave	2007010746	S14-T38N-R5W
273	AMC378027	SVN 74	Mohave	2007010747	S14-T38N-R5W
274	AMC378028	SVN 75	Mohave	2007010748	S23-T38N-R5W S14-T35N-R5W
275	AMC378042	SVN 89	Mohave	2007010762	S14-T38N-R5W
276	AMC378054	SVN 101	Mohave	2007010774	S23-T38N-R5W
277	AMC378055	SVN 102	Mohave	2007010775	S23-T38N-R5W S24-T38N-R5W
278	AMC378056	SVN 103	Mohave	2007010776	S23-T38N-R5W
279	AMC378057	SVN 104	Mohave	2007010777	S23-T38N-R5W S24-T38N-R5W
280	AMC378061	SVN 108	Mohave	2007010781	S13-T38N-R5W S24-T38N-R5W
281	AMC378063	SVN 110	Mohave	2007010783	S24-T38N-R5W
282	AMC378076	SVN 123	Mohave	2007010796	S13-T38N-R5W S24-T38N-R5W S18-T38N-R4W
283	AMC378078	SVN 125	Mohave	2007010798	S24-T38N-R5W S19-T38N-R4W
284	AMC378194	BB 109	Mohave	2007011163	S29-T38N-R4W
285	AMC378195	BB 110	Mohave	2007011164	S29-T38N-R4W
286	AMC378196	BB 111	Mohave	2007011165	S29-T38N-R4W
287	AMC378197	BB 112	Mohave	2007011166	S29-T38N-R4W
288	AMC378198	BB 113	Mohave	2007011167	S29-T38N-R4W

2013 MAINTENANCE FEE PAYMENT  
 Claimant Name: PATRICK HILLARD

BLM  
 Date  
 Stamp

RECEIVED  
 BLM AZ STATE OFFICE  
 2012 AUG 21 A 11: 41  
 PHOENIX, ARIZONA

Count	AMC Number	Claim Name	County	Co Record	Sec-Twp-Rng
-------	------------	------------	--------	-----------	-------------

289	AMC378199	BB 114	Mohave	2007011168	S29-T38N-R4W
290	AMC378204	BE 44	Mohave	2007011113	S15-T38N-R5W
291	AMC378205	BE 46	Mohave	2007011114	S15-T38N-R5W
292	AMC378209	BF 24	Mohave	2007011118	S16-T38N-R5W S9-T38N-R5W
293	AMC378211	BF 26	Mohave	2007011120	S16-T38N-R5W S9-T38N-R5W
294	AMC378215	BF 34	Mohave	2007011124	S16-T38N-R5W S9-T38N-R5W
295	AMC378217	BF 36	Mohave	2007011126	S16-T38N-R5W S9-T38N-R5W
296	AMC378223	BF 42	Mohave	2007011132	S15-T38N-R5W S10-T38N-R5W
297	AMC378224	BF 43	Mohave	2007011133	S15-T38N-R5W
298	AMC378225	BF 44	Mohave	2007011134	S15-T38N-R5W S10-T38N-R5W
299	AMC378226	BF 45	Mohave	2007011135	S15-T38N-R5W
300	AMC378228	BG 3	Mohave	2007011149	S7-T38N-R5W S8-T38N-R5W
301	AMC378229	BG 5	Mohave	2007011150	S8-T38N-R5W
302	AMC378230	BG 7	Mohave	2007011151	S8-T38N-R5W
303	AMC378232	BG 23	Mohave	2007011138	S9-T38N-R5W
304	AMC378233	BG 24	Mohave	2007011139	S9-T38N-R5W
305	AMC378234	BG 25	Mohave	2007011140	S9-T38N-R5W
306	AMC378235	BG 26	Mohave	2007011141	S9-T38N-R5W
307	AMC378236	BG 27	Mohave	2007011142	S9-T38N-R5W
308	AMC378237	BG 28	Mohave	2007011143	S9-T38N-R5W
309	AMC378240	BG 41	Mohave	2007011146	S10-T38N-R5W
310	AMC378241	BG 43	Mohave	2007011147	S10-T38N-R5W
311	AMC378246	BG 60	Mohave	2007011105	S11-T38N-R5W
312	AMC378248	BG 62	Mohave	2007011107	S11-T38N-R5W
313	AMC378256	AF 33	Mohave	2007011799	S9-T35N-R5W
314	AMC378257	AF 34	Mohave	2007011800	S4-T35N-R5W
315	AMC378258	AF 35	Mohave	2007011801	S3-T35N-R5W
316	AMC378259	AF 36	Mohave	2007011802	S3-T35N-R5W
317	AMC378260	AF 37	Mohave	2007011803	S3-T35N-R5W
318	AMC378262	AG 36	Mohave	2007011768	S4-T35N-R5W
319	AMC378263	AG 38	Mohave	2007011769	S3-T35N-R5W
320	AMC378264	AG 40	Mohave	2007011770	S3-T35N-R5W

*entered  
2*

2013 MAINTENANCE FEE PAYMENT  
 Claimant Name: PATRICK HILLARD

RECEIVED  
 BLM AZ STATE OFFICE  
 2012 AUG 21 A 11:41  
 PHOENIX, ARIZONA  
 BLM  
 Date  
 Stamp

Count	AMC Number	Claim Name	County	Co Record	Sec-Twp-Rng
321	AMC378265	AG 42	Mohave	2007011771	S3-T35N-R5W S34-T36N-R5W
322	AMC378267	AG 52	Mohave	2007011773	S3-T35N-R5W S34-T36N-R5W
323	AMC378268	AH 35	Mohave	2007011774	S33-T36N-R5W S34-T36N-R5W
324	AMC378269	AH 37	Mohave	2007011775	S34-T36N-R5W
325	AMC378270	AH 39	Mohave	2007011776	S34-T36N-R5W
326	AMC378271	AH 41	Mohave	2007011777	S34-T36N-R5W
327	AMC378272	AH 42	Mohave	2007011778	S34-T36N-R5W
328	AMC378273	AH 43	Mohave	2007011779	S34-T36N-R5W
329	AMC378274	AH 44	Mohave	2007011780	S34-T36N-R5W
330	AMC378275	AH 45	Mohave	2007011781	S34-T36N-R5W
331	AMC378276	AH 46	Mohave	2007011782	S34-T36N-R5W
332	AMC378278	AH 48	Mohave	2007011783	S34-T36N-R5W
333	AMC378281	AH 51	Mohave	2007011787	S34-T36N-R5W
334	AMC378282	AH 52	Mohave	2007011788	S34-T36N-R5W
335	AMC378283	AH 54	Mohave	2007011789	S35-T36N-R5W
336	AMC378284	AH 56	Mohave	2007011790	S35-T36N-R5W
337	AMC378287	AI 41	Mohave	2007011793	S34-T36N-R5W
338	AMC378288	AI 42	Mohave	2007011794	S34-T36N-R5W S27-T36N-R5W
339	AMC378289	AI 43	Mohave	2007011795	S34-T36N-R5W
340	AMC378290	AI 44	Mohave	2007011796	S34-T36N-R5W
341	AMC378291	AI 45	Mohave	2007011797	S34-T36N-R5W
342	AMC378292	AI 46	Mohave	2007011798	S34-T36N-R5W
343	AMC378293	AI 92	Mohave	2007011750	S31-T36N-R4W
344	AMC378294	AI 94	Mohave	2007011751	S30-T36N-R4W
345	AMC378295	AJ 26	Mohave	2007011740	S28-T36N-R5W
346	AMC378296	AJ 28	Mohave	2007011741	S28-T36N-R5W
347	AMC378297	AJ 30	Mohave	2007011742	S28-T36N-R5W
348	AMC378298	AJ 32	Mohave	2007011743	S28-T36N-R5W
349	AMC378299	AJ 34	Mohave	2007011744	S28-T36N-R5W
350	AMC378302	AJ 93	Mohave	2007011754	S30-T36N-R4W
351	AMC378303	AJ 94	Mohave	2007011755	S30-T36N-R4W
352	AMC378304	AJ 95	Mohave	2007011756	S30-T36N-R4W

2013 MAINTENANCE FEE PAYMENT  
 Claimant Name: PATRICK HILLARD

BLM  
 Date  
 Stamp

RECEIVED  
 BLM AZ STATE OFFICE  
 2012 AUG 21 A 11:41  
 PHOENIX, ARIZONA

Count	AMC Number	Claim Name	County	Co Record	Sec-Twp-Rng
-------	------------	------------	--------	-----------	-------------

353	AMC378305	AJ 96	Mohave	2007011757	S30-T36N-R4W
354	AMC378306	AJ 97	Mohave	2007011758	S30-T36N-R4W
355	AMC378307	AJ 98	Mohave	2007011759	S30-T36N-R4W
356	AMC378310	AJ 101	Mohave	2007011762	S30-T36N-R4W
357	AMC378311	AJ 102	Mohave	2007011763	S30-T36N-R4W
358	AMC378312	AJ 103	Mohave	2007011764	S30-T36N-R4W
359	AMC378313	AJ 104	Mohave	2007011765	S30-T36N-R4W
360	AMC378314	AJ 105	Mohave	2007011766	S30-T36N-R4W
361	AMC378315	AJ 106	Mohave	2007011767	S30-T36N-R4W
362	AMC378317	AK 27	Mohave	2007011746	S28-T36N-R5W
363	AMC378318	AK 29	Mohave	2007011747	S28-T36N-R5W
364	AMC378319	AK 31	Mohave	2007011748	S28-T36N-R5W
365	AMC378320	AK 33	Mohave	2007011749	S28-T36N-R5W
366	AMC378950	DA 75	Coconino	3425035	S28-T39N-R2W
367	AMC378952	DA 77	Coconino	3425037	S28-T39N-R2W
368	AMC378998	DG 1	Coconino	3424811	S13-T39N-R3W S24-T39N-R3W
369	AMC378999	DG 2	Coconino	3424812	S13-T39N-R3W
370	AMC379000	DG 3	Coconino	3424813	S13-T39N-R3W S24-T39N-R3W
371	AMC379001	DG 4	Coconino	3424814	S13-T39N-R3W
372	AMC379002	DG 5	Coconino	3424815	S13-T39N-R3W S24-T39N-R3W
373	AMC379003	DG 6	Coconino	3424816	S13-T39N-R3W
374	AMC379279	AA 46	Mohave	2007014307	S22-T35N-R5W
375	AMC379280	AA 47	Mohave	2007014308	S22-T35N-R5W
376	AMC379281	AA 48	Mohave	2007014309	S22-T35N-R5W
377	AMC379282	AA 49	Mohave	2007014310	S22-T35N-R5W
378	AMC379283	AA 50	Mohave	2007014311	S22-T35N-R5W
379	AMC379285	AA 54	Mohave	2007014313	S23-T35N-R5W
380	AMC379286	AA 56	Mohave	2007014314	S23-T35N-R5W
381	AMC379288	AB 46	Mohave	2007014316	S22-T35N-R5W
382	AMC379290	AB 48	Mohave	2007014318	S22-T35N-R5W S15-T35N-R5W
383	AMC379292	AB 50	Mohave	2007014320	S22-T35N-R5W S15-T35N-R5W
384	AMC379294	AB 52	Mohave	2007014322	S22-T35N-R5W S15-T35N-R5W

2013 MAINTENANCE FEE PAYMENT  
 Claimant Name: PATRICK HILLARD

RECEIVED  
 BLM AZ STATE OFFICE  
 2012 AUG 21 A 11:12  
 PHOENIX, ARIZONA  
 BLM  
 Date  
 Stamp

Count	AMC Number	Claim Name	County	Co Record	Sec-Twp-Rng
385	AMC379295	AB 53	Mohave	2007014323	S23-T35N-R5W
386	AMC379296	AB 55	Mohave	2007014324	S23-T35N-R5W
387	AMC379298	AC 45	Mohave	2007014326	S15-T35N-R5W
388	AMC379299	AC 47	Mohave	2007014327	S15-T35N-R5W
389	AMC379302	AH 53	Mohave	2007014330	S35-T36N-R5W
390	AMC379303	AH 55	Mohave	2007014331	S35-T36N-R5W
391	AMC379307	AJ 37	Mohave	2007014335	S27-T36N-R5W
392	AMC379308	AJ 39	Mohave	2007014336	S27-T36N-R5W
393	AMC379309	AJ 41	Mohave	2007014337	S27-T36N-R5W
394	AMC379332	BC 117	Mohave	2007014274	S20-T38N-R4W S29-T38N-R4W
395	AMC379333	BC 118	Mohave	2007014275	S20-T38N-R4W
396	AMC379334	BC 119	Mohave	2007014276	S20-T38N-R4W S29-T38N-R4W
397	AMC379335	BC 120	Mohave	2007014277	S20-T38N-R4W
398	AMC379342	BD 107	Mohave	2007014284	S19-T38N-R4W
399	AMC379344	BD 109	Mohave	2007014286	S20-T38N-R4W
400	AMC379346	BD 111	Mohave	2007014288	S20-T38N-R4W
401	AMC379348	BD 113	Mohave	2007014290	S20-T38N-R4W
402	AMC379354	BE 104	Mohave	2007014296	S18-T38N-R4W
403	AMC379355	BE 105	Mohave	2007014297	S18-T38N-R4W
404	AMC379356	BE 106	Mohave	2007014298	S18-T38N-R4W
405	AMC379357	BE 107	Mohave	2007014299	S18-T38N-R4W
406	AMC379358	BE 108	Mohave	2007014300	S18-T38N-R4W
407	AMC379359	BE 109	Mohave	2007014301	S17-T38N-R4W S18-T38N-R4W
408	AMC379360	BE 110	Mohave	2007014302	S17-T38N-R4W S18-T38N-R4W
409	AMC379368	DT 26	Mohave	2007015910	S7-T37N-R3W
410	AMC379370	DT 28	Mohave	2007015912	S7-T37N-R3W
411	AMC379375	JUX 1	Mohave	2007015917	S10-T36N-R6W
412	AMC379376	JUX 2	Mohave	2007015918	S10-T36N-R6W
413	AMC379377	JUX 3	Mohave	2007015919	S10-T36N-R6W
414	AMC379378	JUX 4	Mohave	2007015920	S10-T36N-R6W
415	AMC379379	JUX 5	Mohave	2007015921	S10-T36N-R6W
416	AMC379380	JUX 6	Mohave	2007015922	S10-T36N-R6W

2013 MAINTENANCE FEE PAYMENT  
 Claimant Name: PATRICK HILLARD

RECEIVED  
 BLM AZ STATE OFFICE  
 2012 AUG 21 AM 11:12  
 PHOENIX, ARIZONA  
 BLM  
 Date  
 Stamp

Count	AMC Number	Claim Name	County	Co Record	Sec-Twp-Rng
-------	------------	------------	--------	-----------	-------------

417	AMC379381	JUX 7	Mohave	2007015923	S10-T36N-R6W S15-T36N-R6W
418	AMC379385	LR 1	Mohave	2007015873	S31-T36N-R5W
419	AMC379386	LR 2	Mohave	2007015874	S31-T36N-R5W S30-T36N-R5W
420	AMC379387	LR 3	Mohave	2007015875	S31-T36N-R5W
421	AMC379388	LR 4	Mohave	2007015876	S31-T36N-R5W S30-T36N-R5W
422	AMC379389	LR 5	Mohave	2007015877	S31-T36N-R5W
423	AMC379390	LR 6	Mohave	2007015878	S31-T36N-R5W S30-T36N-R5W
424	AMC379391	LR 7	Mohave	2007015879	S31-T36N-R5W
425	AMC379392	LR 8	Mohave	2007015880	S31-T36N-R5W S30-T36N-R5W
426	AMC379395	LR 19	Mohave	2007015883	S31-T36N-R5W
427	AMC379396	LR 20	Mohave	2007015884	S31-T36N-R5W
428	AMC379397	LR 21	Mohave	2007015885	S31-T36N-R5W
429	AMC379398	LR 22	Mohave	2007015886	S30-T36N-R5W
430	AMC379399	LR 23	Mohave	2007015887	S30-T36N-R5W
431	AMC379400	LR 24	Mohave	2007015888	S30-T36N-R5W
432	AMC379401	LR 25	Mohave	2007015889	S30-T36N-R5W
433	AMC379402	LR 26	Mohave	2007015890	S30-T36N-R5W
434	AMC379403	LR 27	Mohave	2007015891	S30-T36N-R5W
435	AMC379404	LR 28	Mohave	2007015892	S30-T36N-R5W
436	AMC379405	LR 29	Mohave	2007015893	S30-T36N-R5W
437	AMC379406	LR 30	Mohave	2007015894	S30-T36N-R5W
438	AMC379407	LR 31	Mohave	2007015895	S25-T36N-R6W
439	AMC379408	LR 32	Mohave	2007015896	S25-T36N-R6W
440	AMC379409	LR 33	Mohave	2007015897	S25-T36N-R6W
441	AMC379410	LR 34	Mohave	2007015898	S25-T36N-R6W S24-T36N-R6W
442	AMC379411	LR 35	Mohave	2007015899	S30-T36N-R5W
443	AMC379412	LR 36	Mohave	2007015900	S30-T36N-R5W S19-T36N-R5W
444	AMC379413	LR 37	Mohave	2007015901	S30-T36N-R5W
445	AMC379414	LR 38	Mohave	2007015902	S30-T36N-R5W S19-T36N-R5W
446	AMC379415	LR 39	Mohave	2007015903	S31-T36N-R6W S6-T35N-R5W
447	AMC379416	LR 40	Mohave	2007015904	S31-T36N-R5W S6-T35N-R5W
448	AMC379417	LR 41	Mohave	2007015905	S31-T36N-R5W S6-T35N-R5W



2013 MAINTENANCE FEE PAYMENT  
 Claimant Name: PATRICK HILLARD

BLM  
 Date  
 Stamp

RECEIVED  
 BLM AZ STATE OFFICE  
 2012 AUG 21 A 11:42  
 PHOENIX, ARIZONA

Count	AMC Number	Claim Name	County	Co Record	Sec-Twp-Rng
449	AMC379418	RLF 6	Mohave	2007015871	S31-T35N-R5W
450	AMC379419	RLF 7	Mohave	2007015872	S31-T35N-R5W
451	AMC379420	CD 19	Mohave	2007015274	S9-T38N-R4W
452	AMC379421	CD 20	Mohave	2007015275	S9-T38N-R4W
453	AMC379422	CD 21	Mohave	2007015276	S9-T38N-R4W
454	AMC379423	CD 22	Mohave	2007015277	S9-T38N-R4W
455	AMC379424	CD 23	Mohave	2007015278	S9-T38N-R4W
456	AMC379425	CD 24	Mohave	2007015279	S9-T38N-R4W
457	AMC379426	CD 26	Mohave	2007015291	S9-T38N-R4W
458	AMC379427	CD 28	Mohave	2007015292	S9-T38N-R4W
459	AMC379428	CD 30	Mohave	2007015293	S9-T38N-R4W S10-T38N-R4W
460	AMC379431	CE 25	Mohave	2007015296	S4-T38N-R4W S9-T38N-R4W
461	AMC379432	CE 27	Mohave	2007015297	S4-T38N-R4W S9-T38N-R4W
462	AMC379433	CE 29	Mohave	2007015298	S4-T38N-R4W S9-T38N-R4W S3-T38N-R4W S10-T38N-R4W
463	AMC379434	CE 31	Mohave	2007015299	S3-T38N-R4W
464	AMC379435	CE 32	Mohave	2007015300	S3-T38N-R4W S10-T38N-R4W
465	AMC379436	CE 33	Mohave	2007015301	S3-T38N-R4W
466	AMC379437	CE 34	Mohave	2007015302	S3-T38N-R4W S10-T38N-R4W
467	AMC379438	CE 35	Mohave	2007015303	S3-T38N-R4W
468	AMC379439	CE 36	Mohave	2007015304	S3-T38N-R4W S10-T38N-R4W
469	AMC379443	CI 28	Mohave	2007015260	S28-T39N-R4W
470	AMC379445	CI 30	Mohave	2007015262	S28-T39N-R4W
471	AMC379470	DA 31	Coconino	3425957	S6-T38N-R2W
472	AMC379471	DA 33	Coconino	3425958	S6-T38N-R2W S5-T38N-R2W
473	AMC379472	DA 35	Coconino	3425959	S5-T38N-R2W
474	AMC379473	DA 37	Coconino	3425960	S5-T38N-R2W
475	AMC379474	DA 38	Coconino	3425961	S5-T38N-R2W S32-T39N-R2W
476	AMC379480	DA 48	Coconino	3425967	S5-T38N-R2W S32-T39N-R2W
477	AMC379481	DA 50	Coconino	3425968	S5-T38N-R2W S32-T39N-R2W
478	AMC379483	DA 52	Coconino	3425970	S5-T38N-R2W S4-T38N-R2W S33-T39N-R2W S32-T39N-R2W
479	AMC379569	BRC 7	Mohave	2007017232	S20-T39N-R3W

2013 MAINTENANCE FEE PAYMENT  
 Claimant Name: PATRICK HILLARD

RECEIVED  
 BLM AZ STATE OFFICE  
 2012 AUG 21 A 11:42  
 PHOENIX, ARIZONA  
 BLM  
 Date  
 Stamp

Count	AMC Number	Claim Name	County	Co Record	Sec-Twp-Rng
480	AMC379571	BRC 9	Mohave	2007017234	S20-T39N-R3W
481	AMC379573	BRC 11	Mohave	2007017236	S20-T39N-R3W
482	AMC379577	CEN 3	Mohave	2007017219	S8-T38N-R3W
483	AMC379578	CEN 4	Mohave	2007017220	S6-T38N-R3W
484	AMC379579	CEN 5	Mohave	2007017221	S6-T38N-R3W
485	AMC379580	CEN 6	Mohave	2007017222	S6-T38N-R3W
486	AMC379581	CEN 7	Mohave	2007017223	S7-T38N-R3W S6-T38N-R3W
487	AMC379582	CEN 8	Mohave	2007017224	S7-T38N-R3W
488	AMC379583	CEN 9	Mohave	2007017225	S7-T38N-R3W
489	AMC379589	CF 20	Mohave	2007017208	S4-T38N-R4W
490	AMC379591	CF 22	Mohave	2007017210	S4-T38N-R4W
491	AMC379601	CG 45	Mohave	2007017194	S34-T39N-R4W
492	AMC379603	CG 47	Mohave	2007017196	S34-T39N-R4W
493	AMC379607	LCF 1	Mohave	2007017200	S20-T35N-R5W
494	AMC379608	LCF 2	Mohave	2007017201	S20-T35N-R5W
495	AMC379609	LCF 3	Mohave	2007017202	S20-T35N-R5W
496	AMC379610	OLY 9	Mohave	2007017175	S7-T35N-R4W
497	AMC379611	OLY 10	Mohave	2007017176	S7-T35N-R4W
498	AMC379612	OLY 11	Mohave	2007017177	S7-T35N-R4W
499	AMC379613	PB 17	Mohave	2007017178	S6-T35N-R4W S7-T35N-R4W
500	AMC379614	PB 18	Mohave	2007017179	S7-T35N-R4W
501	AMC379615	PB 19	Mohave	2007017180	S7-T35N-R4W
502	AMC379616	RCA 1	Mohave	2007017213	S21-T36N-R5W
503	AMC379617	RCA 2	Mohave	2007017214	S21-T36N-R5W
504	AMC379618	RCA 3	Mohave	2007017215	S16-T36N-R5W
505	AMC379619	RCA 4	Mohave	2007017216	S16-T36N-R5W
506	AMC379620	RY 3	Mohave	2007017211	S25-T36N-R5W
507	AMC379622	SS 7	Mohave	2007017181	S6-T35N-R4W S1-T35N-R5W
508	AMC379623	SS 8	Mohave	2007017182	S6-T35N-R4W
509	AMC379624	SS 9	Mohave	2007017183	S6-T35N-R4W
510	AMC379625	SS 10	Mohave	2007017184	S6-T35N-R4W
511	AMC379681	BRC 13	Mohave	2007018457	S20-T39N-R3W

2013 MAINTENANCE FEE PAYMENT  
 Claimant Name: PATRICK HILLARD

RECEIVED  
 BLM AZ STATE OFFICE  
 2012 AUG 21 A 11:41 AM  
 PHOENIX, ARIZONA  
 BLM  
 Date  
 Stamp

Count	AMC Number	Claim Name	County	Co Record	Sec-Twp-Range
512	AMC379682	BRC 14	Mohave	2007018458	S20-T39N-R3W
513	AMC379683	BRC 15	Mohave	2007018459	S29-T39N-R3W
514	AMC379684	BRC 16	Mohave	2007018460	S29-T39N-R3W
515	AMC379685	BRC 17	Mohave	2007018461	S29-T39N-R3W
516	AMC379686	BRC 18	Mohave	2007018462	S29-T39N-R3W
517	AMC379687	BRC 19	Mohave	2007018463	S29-T39N-R3W
518	AMC379688	BRC 20	Mohave	2007018464	S30-T39N-R3W
519	AMC379706	CL 76	Mohave	2007018453	S13-T39N-R4W
520	AMC379710	QWP 1	Mohave	2007018465	S20-T36N-R4W
521	AMC379711	QWP 2	Mohave	2007018466	S20-T36N-R4W
522	AMC379712	QWP 3	Mohave	2007018467	S20-T36N-R4W
523	AMC379713	QWP 4	Mohave	2007018468	S20-T36N-R4W
524	AMC379714	QWP 5	Mohave	2007018469	S20-T36N-R4W
525	AMC379715	TWO 11	Mohave	2007018430	S14-T37N-R6W
526	AMC379716	TWO 12	Mohave	2007018431	S14-T37N-R6W
527	AMC379717	TWO 13	Mohave	2007018432	S14-T37N-R6W
528	AMC379718	TWO 14	Mohave	2007018433	S14-T37N-R6W
529	AMC379912	BG 91	Mohave	2007019724	S12-T38N-R5W
530	AMC379913	BG 92	Mohave	2007019725	S12-T38N-R5W
531	AMC379914	BG 93	Mohave	2007019726	S7-T38N-R4W
532	AMC379915	BG 94	Mohave	2007019727	S7-T38N-R4W
533	AMC379916	BG 95	Mohave	2007019728	S7-T38N-R4W
534	AMC379917	BG 96	Mohave	2007019729	S7-T38N-R4W
535	AMC379918	BG 97	Mohave	2007019730	S7-T38N-R4W
536	AMC379919	BG 98	Mohave	2007019731	S7-T38N-R4W
537	AMC379920	BG 99	Mohave	2007019732	S7-T38N-R4W
538	AMC379921	BG 101	Mohave	2007019733	S7-T38N-R4W
539	AMC379922	BG 103	Mohave	2007019734	S7-T38N-R4W
540	AMC379923	BG 105	Mohave	2007019735	S7-T38N-R4W
541	AMC379925	CP 5	Mohave	2007019737	S22-T36N-R4W
542	AMC379926	CP 6	Mohave	2007019738	S22-T36N-R4W
543	AMC379927	CP 7	Mohave	2007019739	S22-T36N-R4W

2013 MAINTENANCE FEE PAYMENT  
 Claimant Name: PATRICK HILLARD

BLM  
 Date  
 Stamp

RECEIVED  
 BLM AZ STATE OFFICE  
 2012 AUG 21 A 11:42  
 PHOENIX, ARIZONA

Count	AMC Number	Claim Name	County	Co Record	Sec-Twp-Rng
544	AMC379929	CP 9	Mohave	2007019741	S22-T36N-R4W
545	AMC379930	CP 10	Mohave	2007019742	S22-T36N-R4W
546	AMC379931	CP 11	Mohave	2007019743	S22-T36N-R4W
547	AMC379932	CP 12	Mohave	2007019744	S22-T36N-R4W
548	AMC379934	CP 14	Mohave	2007019746	S22-T36N-R4W
549	AMC379935	CP 15	Mohave	2007019747	S22-T36N-R4W
550	AMC379936	CP 16	Mohave	2007019748	S22-T36N-R4W
551	AMC379937	CP 17	Mohave	2007019749	S22-T36N-R4W
552	AMC379938	CP 18	Mohave	2007019750	S23-T36N-R4W S22-T36N-R4W
553	AMC379939	ER 3	Mohave	2007019717	S16-T36N-R4W
554	AMC379940	ER 4	Mohave	2007019718	S16-T36N-R4W
555	AMC379944	RDG 3	Mohave	2007019714	S9-T36N-R4W
556	AMC379945	RDG 4	Mohave	2007019715	S9-T36N-R4W
557	AMC379946	RDG 5	Mohave	2007019716	S16-T36N-R4W
558	AMC379947	RITZ 1	Coconino	3427846	S14-T39N-R3W
559	AMC379948	RITZ 2	Coconino	3427847	S14-T39N-R3W
560	AMC379949	RITZ 3	Coconino	3427848	S14-T39N-R3W
561	AMC379950	RITZ 4	Coconino	3427849	S11-T39N-R3W
562	AMC379951	RITZ 5	Coconino	3427850	S11-T39N-R3W
563	AMC379952	RITZ 6	Coconino	3427851	S14-T39N-R3W
564	AMC379955	RITZ 9	Coconino	3427854	S11-T39N-R3W
565	AMC379956	RITZ 10	Coconino	3427855	S11-T39N-R3W
566	AMC380426	FAO 82	Mohave	2007022914	S21-T38N-R6W
567	AMC380427	FAO 84	Mohave	2007022915	S21-T38N-R6W
568	AMC380428	FA 77	Mohave	2007022916	S22-T38N-R6W S21-T38N-R6W
569	AMC380429	FA 79	Mohave	2007022917	S22-T38N-R6W S21-T38N-R6W
570	AMC380430	FA 81	Mohave	2007022918	S22-T38N-R6W S21-T38N-R6W
571	AMC380431	FA 83	Mohave	2007022919	S22-T38N-R6W S21-T38N-R6W
572	AMC380433	FA 85	Mohave	2007022921	S22-T38N-R6W S21-T38N-R6W
573	AMC380434	FA 86	Mohave	2007022922	S22-T38N-R6W
574	AMC380436	FA 88	Mohave	2007022924	S22-T38N-R6W
575	AMC380438	FA 90	Mohave	2007022926	S15-T38N-R6W S22-T38N-R6W

2013 MAINTENANCE FEE PAYMENT  
 Claimant Name: PATRICK HILLARD

BLM  
 Date  
 Stamp

2012 AUG 21 A 11:22

RECEIVED  
 BLM AZ STATE OFFICE  
 PHOENIX, ARIZONA

Count	AMC Number	Claim Name	County	Co Record	Sec-Twp-Rng
576	AMC380441	FB 87	Mohave	2007022929	S22-T38N-R6W
577	AMC380442	FB 88	Mohave	2007022930	S22-T38N-R6W
578	AMC380443	FB 89	Mohave	2007022931	S22-T38N-R6W S15-T38N-R6W
579	AMC380444	FB 90	Mohave	2007022932	S22-T38N-R6W S15-T38N-R6W
580	AMC380445	FE 71	Mohave	2007022933	S24-T38N-R6W
581	AMC380446	FE 73	Mohave	2007022934	S24-T38N-R6W
582	AMC380449	FE 89	Mohave	2007022937	S13-T38N-R6W S24-T38N-R6W
583	AMC380450	FE 90	Mohave	2007022938	S13-T38N-R6W S24-T38N-R6W
584	AMC380451	FE 91	Mohave	2007022939	S13-T38N-R6W
585	AMC380452	FE 92	Mohave	2007022940	S13-T38N-R6W
586	AMC380455	FF 76	Mohave	2007022943	S24-T38N-R6W S19-T38N-R6W
587	AMC380456	FF 78	Mohave	2007022944	S24-T38N-R6W S19-T38N-R6W
588	AMC380457	FF 80	Mohave	2007022945	S24-T38N-R6W S19-T38N-R6W
589	AMC380458	FF 82	Mohave	2007022946	S24-T38N-R6W S19-T38N-R6W
590	AMC380461	FG 77	Mohave	2007022949	S19-T38N-R5W
591	AMC380462	FG 79	Mohave	2007022950	S19-T38N-R5W
592	AMC380463	FG 81	Mohave	2007022951	S19-T38N-R5W
593	AMC380464	FG 83	Mohave	2007022952	S19-T38N-R5W
594	AMC380466	FA 40	Mohave	2007022954	S34-T38N-R6W
595	AMC380467	FA 42	Mohave	2007022955	S34-T38N-R6W
596	AMC380468	FA 44	Mohave	2007022956	S34-T38N-R6W
597	AMC380476	FA 60	Mohave	2007022964	S27-T38N-R6W
598	AMC380477	FA 62	Mohave	2007022965	S27-T38N-R6W
599	AMC380479	FB 39	Mohave	2007022967	S34-T38N-R6W
600	AMC380480	FB 41	Mohave	2007022968	S34-T38N-R6W
601	AMC380481	FB 43	Mohave	2007022969	S34-T38N-R6W
602	AMC380489	FB 59	Mohave	2007022977	S27-T38N-R6W
603	AMC380490	FB 61	Mohave	2007022978	S27-T38N-R6W
604	AMC380506	FC 86	Mohave	2007022994	S23-T38N-R6W
605	AMC380508	FC 88	Mohave	2007022996	S23-T38N-R6W
606	AMC380511	FD 61	Mohave	2007022999	S26-T38N-R6W
607	AMC380512	FD 62	Mohave	2007023000	S26-T38N-R6W S25-T38N-R6W

2013 MAINTENANCE FEE PAYMENT  
 Claimant Name: PATRICK HILLARD

BLM  
 Date  
 Stamp

PHOENIX, ARIZONA

2012 AUG 21 A

RECEIVED  
 BLM AZ STATE OFFICE

Count	AMC Number	Claim Name	County	Co Record	Sec-Twp-Rng
608	AMC380513	FD 63	Mohave	2007023001	S26-T38N-R6W
609	AMC380514	FD 64	Mohave	2007023002	S26-T38N-R6W S25-T38N-R6W
610	AMC380515	FD 65	Mohave	2007023003	S26-T38N-R6W
611	AMC380516	FD 66	Mohave	2007023004	S26-T38N-R6W S25-T38N-R6W
612	AMC380521	FD 71	Mohave	2007023009	S23-T38N-R6W S26-T38N-R6W
613	AMC380522	FD 72	Mohave	2007023010	S23-T38N-R6W S25-T38N-R6W S26-T38N-R6W S24-T38N-R6W
614	AMC380523	FD 73	Mohave	2007023011	S23-T38N-R6W
615	AMC380524	FD 74	Mohave	2007023012	S23-T38N-R6W S24-T38N-R6W
616	AMC380525	FD 75	Mohave	2007023013	S23-T38N-R6W
617	AMC380526	FD 76	Mohave	2007023014	S23-T38N-R6W S24-T38N-R6W
618	AMC380527	FD 77	Mohave	2007023015	S23-T38N-R6W
619	AMC380528	FD 78	Mohave	2007023016	S23-T38N-R6W S24-T38N-R6W
620	AMC380529	FD 79	Mohave	2007023017	S23-T38N-R6W
621	AMC380530	FD 80	Mohave	2007023018	S23-T38N-R6W S24-T38N-R6W
622	AMC380531	FD 81	Mohave	2007023019	S23-T38N-R6W
623	AMC380532	FD 82	Mohave	2007023020	S23-T38N-R6W S24-T38N-R6W
624	AMC380533	FD 83	Mohave	2007023021	S23-T38N-R6W
625	AMC380534	FD 84	Mohave	2007023022	S23-T38N-R6W
626	AMC380535	FD 85	Mohave	2007023023	S23-T38N-R6W
627	AMC380537	FD 87	Mohave	2007023025	S23-T38N-R6W
628	AMC380543	GG 43	Mohave	2007023031	S22-T38N-R4W S27-T38N-R4W
629	AMC380544	GG 44	Mohave	2007023032	S22-T38N-R4W
630	AMC380545	GG 45	Mohave	2007023033	S22-T38N-R4W S27-T38N-R4W
631	AMC380547	GG 47	Mohave	2007023035	S23-T38N-R4W S22-T38N-R4W S27-T38N-R4W S26-T38N-R4W
632	AMC380548	GG 48	Mohave	2007023036	S23-T38N-R4W S22-T38N-R4W
633	AMC380549	GG 49	Mohave	2007023037	S23-T38N-R4W S26-T38N-R4W
634	AMC380550	GG 50	Mohave	2007023038	S23-T38N-R4W
635	AMC380551	GG 51	Mohave	2007023039	S23-T38N-R4W S26-T38N-R4W
636	AMC380552	GG 52	Mohave	2007023040	S23-T38N-R4W
637	AMC380553	GG 53	Mohave	2007023041	S23-T38N-R4W S26-T38N-R4W
638	AMC380555	GE 26	Mohave	2007023043	S28-T38N-R4W

2013 MAINTENANCE FEE PAYMENT  
 Claimant Name: PATRICK HILLARD

RECEIVED  
 BLM AZ STATE OFFICE  
 2012 AUG 21 A 11:02  
 PHOENIX, ARIZONA  
 BLM  
 Date  
 Stamp

Count	AMC Number	Claim Name	County	Co Record	Sec-Twp-Rng
639	AMC380556	GE 28	Mohave	2007023044	S28-T38N-R4W
640	AMC380557	GE 30	Mohave	2007023045	S27-T38N-R4W S28-T38N-R4W
641	AMC380560	GF 27	Mohave	2007023048	S28-T38N-R4W
642	AMC380561	GF 28	Mohave	2007023049	S27-T38N-R4W S28-T38N-R4W
643	AMC380562	GF 29	Mohave	2007023050	S27-T38N-R4W
644	AMC380563	GF 30	Mohave	2007023051	S28-T38N-R4W S27-T38N-R4W
645	AMC380565	GF 32	Mohave	2007023053	S27-T38N-R4W
646	AMC380568	GG 27	Mohave	2007023056	S21-T38N-R4W S28-T38N-R4W
647	AMC380569	GG 28	Mohave	2007023057	S21-T38N-R4W
648	AMC380570	GG 29	Mohave	2007023058	S21-T38N-R4W S28-T38N-R4W S27-T38N-R4W S22-T38N-R4W
649	AMC380571	GG 30	Mohave	2007023059	S21-T38N-R4W S22-T38N-R4W
650	AMC380572	GG 31	Mohave	2007023060	S22-T38N-R4W S27-T38N-R4W
651	AMC380573	GG 32	Mohave	2007023061	S22-T38N-R4W
652	AMC380587	FH 21	Mohave	2007023075	S5-T37N-R5W S6-T37N-R5W
653	AMC380588	FH 22	Mohave	2007023076	S5-T37N-R5W
654	AMC380589	FH 23	Mohave	2007023077	S5-T37N-R5W S6-T37N-R5W
655	AMC380590	FH 24	Mohave	2007023078	S5-T37N-R5W
656	AMC380591	FH 26	Mohave	2007023079	S5-T37N-R5W
657	AMC380635	FK 17	Mohave	2007023123	S9-T37N-R5W
658	AMC380636	FK 18	Mohave	2007023124	S9-T37N-R5W S10-T37N-R5W
659	AMC380637	FK 19	Mohave	2007023125	S4-T37N-R5W
660	AMC380638	FK 20	Mohave	2007023126	S4-T37N-R5W S3-T37N-R5W
661	AMC380653	GG 7	Mohave	2007023141	S20-T38N-R4W S29-T38N-R4W
662	AMC380654	GG 8	Mohave	2007023142	S20-T38N-R4W
663	AMC380656	GG 10	Mohave	2007023144	S20-T38N-R4W
664	AMC380657	GG 11	Mohave	2007023145	S20-T38N-R4W S29-T38N-R4W S21-T38N-R4W S28-T38N-R4W
665	AMC380658	GG 12	Mohave	2007023146	S20-T38N-R4W S21-T38N-R4W
666	AMC380659	GG 13	Mohave	2007023147	S21-T38N-R4W S28-T38N-R4W
667	AMC380660	GG 14	Mohave	2007023148	S21-T38N-R4W
668	AMC380740	AI 23	Mohave	2007023943	S33-T36N-R5W
669	AMC380742	BE 8	Mohave	2007023991	S17-T38N-R5W

2013 MAINTENANCE FEE PAYMENT  
 Claimant Name: PATRICK HILLARD

BLM  
 Date  
 Stamp

RECEIVED  
 BLM AZ STATE OFFICE  
 2012 AUG 21 A 11:12  
 PHOENIX, ARIZONA

Count	AMC Number	Claim Name	County	Co Record	Sec-Twp-Rng
670	AMC380743	BE 10	Mohave	2007023992	S17-T38N-R5W
671	AMC380749	BE 48	Mohave	2007023862	S15-T38N-R5W
672	AMC380750	BE 50	Mohave	2007023863	S15-T38N-R5W
673	AMC380752	BF 7	Mohave	2007023995	S17-T38N-R5W
674	AMC380754	BF 9	Mohave	2007023997	S17-T38N-R5W
675	AMC380764	BF 47	Mohave	2007023865	S15-T38N-R5W
676	AMC380765	BF 49	Mohave	2007023866	S15-T38N-R5W
677	AMC380767	BG 9	Mohave	2007024003	S8-T38N-R5W
678	AMC380769	BG 11	Mohave	2007024005	S8-T38N-R5W
679	AMC380783	BH 31	Mohave	2007023923	S9-T38N-R5W
680	AMC380785	BH 33	Mohave	2007023925	S9-T38N-R5W
681	AMC380811	EA 8	Mohave	2007024009	S11-T36N-R6W
682	AMC380812	EA 10	Mohave	2007024010	S11-T36N-R6W
683	AMC380813	EA 12	Mohave	2007024011	S11-T36N-R6W
684	AMC380816	EA 33	Mohave	2007024033	S35-T37N-R6W S2-T36N-R6W
685	AMC380817	EA 34	Mohave	2007024034	S35-T37N-R6W S2-T36N-R6W
686	AMC380818	EA 35	Mohave	2007024035	S35-T37N-R6W
687	AMC380819	EA 36	Mohave	2007024036	S35-T37N-R6W
688	AMC380820	EA 37	Mohave	2007024037	S35-T37N-R6W
689	AMC380821	EA 38	Mohave	2007024038	S35-T37N-R6W
690	AMC380822	EA 40	Mohave	2007024039	S35-T37N-R6W
691	AMC380823	EA 42	Mohave	2007024040	S35-T37N-R6W
692	AMC380826	EB 7	Mohave	2007024012	S11-T36N-R6W
693	AMC380827	EB 9	Mohave	2007024013	S11-T36N-R6W
694	AMC380828	EB 11	Mohave	2007024014	S11-T36N-R6W
695	AMC380829	EB 15	Mohave	2007024015	S2-T36N-R6W S11-T36N-R6W
696	AMC380830	EB 16	Mohave	2007024016	S11-T36N-R6W S12-T36N-R6W S2-T36N-R6W S1-T36N-R6W
697	AMC380832	EB 18	Mohave	2007024018	S2-T36N-R6W S1-T36N-R6W
698	AMC380834	EB 20	Mohave	2007024020	S2-T36N-R6W S1-T36N-R6W
699	AMC380836	EB 22	Mohave	2007024022	S2-T36N-R6W S1-T36N-R6W
700	AMC380837	EB 37	Mohave	2007024042	S36-T37N-R6W S35-T37N-R6W
701	AMC380838	EB 39	Mohave	2007024043	S36-T37N-R6W S35-T37N-R6W



2013 MAINTENANCE FEE PAYMENT  
 Claimant Name: PATRICK HILLARD

RECEIVED  
 BLM AZ STATE OFFICE  
 2012 AUG 21 A 11:42  
 PHOENIX, ARIZONA  
 BLM  
 Date  
 Stamp

Count	AMC Number	Claim Name	County	Co Record	Sec-Twp-Rng
702	AMC380840	EB 41	Mohave	2007024045	S36-T37N-R6W S35-T37N-R6W
703	AMC380841	EB 43	Mohave	2007024046	S35-T37N-R6W S36-T37N-R6W
704	AMC380848	ED 8	Mohave	2007024048	S7-T36N-R5W
705	AMC380849	ED 10	Mohave	2007024049	S7-T36N-R5W
706	AMC380856	ED 42	Mohave	2007023869	S31-T37N-R5W
707	AMC380857	ED 43	Mohave	2007023870	S31-T37N-R5W
708	AMC380858	ED 44	Mohave	2007023871	S31-T37N-R5W
709	AMC380859	ED 45	Mohave	2007023872	S31-T37N-R5W
710	AMC380860	ED 46	Mohave	2007023873	S31-T37N-R5W
711	AMC380861	EE 5	Mohave	2007024051	S7-T36N-R5W
712	AMC380862	EE 7	Mohave	2007024052	S7-T36N-R5W
713	AMC380863	EE 9	Mohave	2007024053	S7-T36N-R5W
714	AMC380867	EG 7	Mohave	2007023888	S8-T36N-R5W
715	AMC380868	EG 8	Mohave	2007023889	S8-T36N-R5W S9-T36N-R5W
716	AMC380869	EG 9	Mohave	2007023890	S8-T36N-R5W
717	AMC380870	EG 10	Mohave	2007023891	S8-T36N-R5W S9-T36N-R5W
718	AMC380871	EG 11	Mohave	2007023892	S8-T36N-R5W
719	AMC380872	EG 12	Mohave	2007023893	S8-T36N-R5W S9-T36N-R5W
720	AMC380874	EG 14	Mohave	2007023895	S8-T36N-R5W S9-T36N-R5W
721	AMC380875	EG 16	Mohave	2007023896	S9-T36N-R5W S8-T36N-R5W S5-T36N-R5W S4-T36N-R5W
722	AMC380876	EH 6	Mohave	2007023897	S9-T36N-R5W
723	AMC380877	EH 8	Mohave	2007023898	S9-T36N-R5W
724	AMC380878	EH 10	Mohave	2007023899	S9-T36N-R5W
725	AMC380879	EH 11	Mohave	2007023900	S9-T36N-R5W
726	AMC380880	EH 13	Mohave	2007023901	S9-T36N-R5W
727	AMC380881	EH 15	Mohave	2007023902	S9-T36N-R5W S4-T36N-R5W
728	AMC380882	EH 25	Mohave	2007023903	S4-T36N-R5W
729	AMC380883	EH 27	Mohave	2007023904	S4-T36N-R5W
730	AMC380884	EH 29	Mohave	2007023905	S4-T36N-R5W
731	AMC380885	EH 47	Mohave	2007023874	S33-T37N-R5W
732	AMC380886	EH 48	Mohave	2007023875	S33-T37N-R5W
733	AMC380887	EH 49	Mohave	2007023876	S33-T37N-R5W S28-T37N-R5W

2013 MAINTENANCE FEE PAYMENT  
 Claimant Name: PATRICK HILLARD

BLM  
 Date  
 Stamp

RECEIVED  
 BLM AZ STATE OFFICE  
 2012 AUG 21 A 11:12  
 PHOENIX, ARIZONA

Count	AMC Number	Claim Name	County	Co Record	Sec-Twp-Rng
-------	------------	------------	--------	-----------	-------------

734	AMC380888	EH 50	Mohave	2007023877	S33-T37N-R5W S28-T37N-R5W
735	AMC380889	EH 51	Mohave	2007023878	S28-T37N-R5W
736	AMC380890	EH 52	Mohave	2007023879	S28-T37N-R5W
737	AMC380891	EI 5	Mohave	2007023906	S9-T36N-R5W
738	AMC380892	EI 7	Mohave	2007023907	S9-T36N-R5W
739	AMC380893	EI 9	Mohave	2007023908	S9-T36N-R5W
740	AMC380901	EK 2	Mohave	2007023880	S11-T36N-R5W
741	AMC380902	EK 4	Mohave	2007023881	S11-T36N-R5W
742	AMC380903	EK 6	Mohave	2007023882	S11-T36N-R5W
743	AMC380905	EK 28	Mohave	2007023984	S2-T36N-R5W
744	AMC380906	EK 30	Mohave	2007023985	S2-T36N-R5W
745	AMC380907	EK 32	Mohave	2007023986	S2-T36N-R5W
746	AMC380909	EK 39	Mohave	2007023975	S35-T37N-R5W S34-T37N-R5W
747	AMC380911	EK 41	Mohave	2007023977	S35-T37N-R5W S34-T37N-R5W
748	AMC380914	EL 1	Mohave	2007023883	S11-T36N-R5W
749	AMC380915	EL 3	Mohave	2007023884	S11-T36N-R5W
750	AMC380916	EL 5	Mohave	2007023885	S11-T36N-R5W
751	AMC380918	EL 27	Mohave	2007023988	S2-T36N-R5W
752	AMC380919	EL 29	Mohave	2007023989	S2-T36N-R5W
753	AMC380920	EL 31	Mohave	2007023990	S2-T36N-R5W
754	AMC380931	FE 5	Mohave	2007024070	S12-T37N-R6W
755	AMC380932	FE 7	Mohave	2007024071	S12-T37N-R6W
756	AMC380933	FE 9	Mohave	2007024072	S12-T37N-R6W
757	AMC380949	FM 45	Mohave	2007023948	S34-T38N-R5W
758	AMC380951	FM 47	Mohave	2007023950	S34-T38N-R5W
759	AMC380952	FM 48	Mohave	2007023951	S35-T38N-R5W
760	AMC380953	FM 49	Mohave	2007023952	S34-T38N-R5W
761	AMC380954	FM 50	Mohave	2007023953	S35-T38N-R5W
762	AMC380958	FN 47	Mohave	2007023957	S35-T38N-R5W
763	AMC380959	FN 49	Mohave	2007023958	S35-T38N-R5W
764	AMC380963	POI 6	Coconino	3429400	S11-T38N-R3W S10-T38N-R3W
765	AMC380964	POI 7	Coconino	3429401	S11-T38N-R3W

2013 MAINTENANCE FEE PAYMENT  
 Claimant Name: PATRICK HILLARD

BLM  
 Date  
 Stamp

RECEIVED  
 BLM AZ STATE OFFICE  
 PHOENIX, ARIZONA  
 2012 AUG 21 A 11:12

Count	AMC Number	Claim Name	County	Co Record	Sec-Twp-Rng
766	AMC380965	POI 8	Coconino	3429402	S11-T38N-R3W
767	AMC380966	POI 9	Coconino	3429403	S11-T38N-R3W
768	AMC380967	POI 10	Coconino	3429404	S11-T38N-R3W
769	AMC380968	POI 11	Coconino	3429405	S11-T38N-R3W
770	AMC380969	POI 12	Coconino	3429406	S11-T38N-R3W
771	AMC380970	POI 13	Coconino	3429407	S11-T38N-R3W
772	AMC380971	POI 14	Coconino	3429408	S11-T38N-R3W
773	AMC380974	SH 22	Mohave	2007023933	S21-T39N-R4W
774	AMC380975	SH 23	Mohave	2007023934	S21-T39N-R4W S28-T39N-R4W
775	AMC380976	STH 3	Mohave	2007024062	S20-T36N-R4W
776	AMC380977	STH 4	Mohave	2007024063	S20-T36N-R4W
777	AMC380978	STH 5	Mohave	2007024064	S20-T36N-R4W
778	AMC380979	WB 1	Mohave	2007023929	S11-T36N-R4W
779	AMC380980	WB 2	Mohave	2007023930	S11-T36N-R4W
780	AMC381698	KLR 1	Coconino	3432582	S3-T38N-R3W
781	AMC381699	KLR 2	Coconino	3432583	S3-T38N-R3W S34-T39N-R3W
782	AMC381700	KLR 3	Coconino	3432584	S3-T38N-R3W
783	AMC381701	KLR 4	Coconino	3432585	S3-T38N-R3W S34-T39N-R3W
784	AMC381714	BD 18	Mohave	2007032401	S20-T38N-R5W
785	AMC381715	BD 20	Mohave	2007032402	S20-T38N-R5W
786	AMC381716	BD 22	Mohave	2007032403	S21-T38N-R5W S20-T38N-R5W
787	AMC381717	BG 109	Mohave	2007032393	S8-T38N-R4W
788	AMC381719	BG 111	Mohave	2007032395	S8-T38N-R4W
789	AMC381721	BG 113	Mohave	2007032397	S8-T38N-R4W
790	AMC381723	CA 7	Mohave	2007032404	S20-T38N-R4W
791	AMC381724	CA 9	Mohave	2007032405	S20-T38N-R4W
792	AMC381725	CA 11	Mohave	2007032406	S21-T38N-R4W
793	AMC381727	CEN 10	Mohave	2007032399	S6-T38N-R3W S31-T39N-R3W
794	AMC381741	FD 39	Mohave	2007032419	S35-T38N-R6W
795	AMC381743	FD 41	Mohave	2007032421	S35-T38N-R6W
796	AMC381745	FD 43	Mohave	2007032423	S35-T38N-R6W
797	AMC381746	FD 44	Mohave	2007032424	S35-T38N-R6W S36-T38N-R6W

2013 MAINTENANCE FEE PAYMENT  
 Claimant Name: PATRICK HILLARD

BLM  
 Date  
 Stamp

RECEIVED  
 BLM AZ STATE OFFICE  
 2012 AUG 21 AM 11:12  
 PHOENIX, ARIZONA

Count	AMC Number	Claim Name	County	Co Record	Sec-Twp-Rng
798	AMC381747	FD 45	Mohave	2007032425	S35-T38N-R6W
799	AMC381748	FD 46	Mohave	2007032426	S35-T38N-R6W S36-T38N-R6W
800	AMC381749	FD 47	Mohave	2007032427	S35-T38N-R6W
801	AMC381750	FD 48	Mohave	2007032428	S35-T38N-R6W S36-T38N-R6W
802	AMC381751	FD 49	Mohave	2007032429	S35-T38N-R6W
803	AMC381752	FD 50	Mohave	2007032430	S35-T38N-R6W S36-T38N-R6W
804	AMC381757	FE 33	Mohave	2007032435	S1-T37N-R6W
805	AMC381759	FE 35	Mohave	2007032437	S1-T37N-R6W S36-T38N-R6W
806	AMC381774	FT 30	Mohave	2007032390	S16-T38N-R4W
807	AMC381775	FT 31	Mohave	2007032391	S16-T38N-R4W
808	AMC381776	FT 32	Mohave	2007032392	S16-T38N-R4W
809	AMC383152	WB 23	Mohave	2007045286	S22-T38N-R5W
810	AMC383153	WB 24	Mohave	2007045287	S22-T38N-R5W S27-T38N-R5W
811	AMC383154	WB 25	Mohave	2007045288	S22-T38N-R5W
812	AMC383155	WB 26	Mohave	2007045289	S22-T38N-R5W S27-T38N-R5W

**United States Department of the Interior  
Bureau of Land Management  
LANDS/RECREATION & PLANNING  
ONE N CENTRAL AVE  
PHOENIX, AZ 85004 -2203  
Phone: 602-417-9200**

Receipt

No: 2636905

<b>Transaction #:</b> 2717506
<b>Date of Transaction:</b> 08/22/2012
<b>CUSTOMER:</b>
QUATERRA ALASKA INC 2182 S DOVER WAY LAKEWOOD, CO 80227-2314 US

LINE #	QTY	DESCRIPTION	REMARKS	UNIT PRICE	TOTAL
1	1.00	LOCATABLE MINERALS / MINING CLAIMS-NOT NEW-UNADJUD, ONE AUTH NO. ONLY / MINING CLAIM MONEY RECEIVED <b>CASES:</b> AMC366091/\$141120.00	MAINT FEE PYMNT (1008) 2013	- n/a -	141120.00
<b>TOTAL:</b>					<b>\$141,120.00</b>

PAYMENT INFORMATION			
1	AMOUNT:	141120.00	POSTMARKED: N/A
	TYPE:	CHECK	RECEIVED: 08/21/2012
	CHECK NO:	1273	
	NAME:	QUATERRA ALASKA INC PO BOX 388 KANAB UT 84741 US	

REMARKS

This receipt was generated by the automated BLM Collections and Billing System and is a paper representation of a portion of the official electronic record contained therein.

2013 MAINTENANCE FEE PAYMENT

Claimant Name: **North Exploration LLC**

Address: **1295 N. Bluff St.**

City: **St. George** State: **UT** Zip: **84770**

Telephone: **435-673-5678**

E-mail address:

Signature: *Judy M Pratt, agent*

RECEIVED  
BLM AZ STATE OFFICE  
2012 AUG 21 A 11:42  
PHOENIX, ARIZONA  
BLM  
Date  
Stamp

CLAIMS AS SHOWN IN ATTACHED LISTING

No. of claims: 69 x \$140 = 59660.00  
Check No: 1273 Init. A.H  
Receipt No.: 2636905  
For BLM Use Only

2013 MAINTENANCE FEE PAYMENT  
 Claimant Name: North Exploration LLC

RECEIVED  
 BLM AZ STATE OFFICE  
 2012 AUG 21 A 11:42  
 PHOENIX, ARIZONA  
 BLM  
 Date  
 Stamp

Claim Count	BLM Number	Claim/Site Name	County	County Record	Sec - Twp - Rng
1	AMC364334	JH 3460	Mohave	2005011237	S13-T35N-R5W S18-T35N-R4W
2	AMC364335	JH 3462	Mohave	2005011238	S13-T35N-R5W S18-T35N-R4W
3	AMC364354	LIR 1	Mohave	2005013139	S2-T35N-R5W S35-T36N-R5W
4	AMC364356	LIR 3	Mohave	2005013141	S2-T35N-R5W S35-T36N-R5W
5	AMC364456	CLAY 1	Mohave	2005016377	S10-T37N-R4W
6	AMC364457	JH 3459	Mohave	2005016369	S13-T35N-R5W
7	AMC364458	JH 3461	Mohave	2005016370	S13-T35N-R5W
8	AMC364459	JH 3463	Mohave	2005016371	S12,13-T35N-R5W
9	AMC364460	JH 3464	Mohave	2005016372	S7,18-T35N-R4W S12,13-T35N-5W
10	AMC364461	JH 3465	Mohave	2005016373	S12-T35N-R5W
11	AMC364462	JH 3466	Mohave	2005016374	S7-T35N-R4W S12-T35N-R5W
12	AMC364463	JH 3467	Mohave	2005016375	S12-T35N-R5W
13	AMC364464	JH 3468	Mohave	2005016376	S7-T35N-R4W S12-T35N-R5W
14	AMC364465	SA 1	Mohave	2005016378	S26-T39N-R9W
15	AMC364466	SUNSHINE 1	Mohave	2005016379	S14-T37N-R4W
16	AMC364680	CENTURY 1	Mohave	2005024013	S5,8-T38N-R3W
17	AMC364752	LITTLE ROB 1	Mohave	2005027129	S23,24-T36N-R6W
18	AMC364753	STAR 1	Mohave	2005027128	S11-T36N-R5W
19	AMC365098	EZ 14	Mohave	2005037536	S11-T37N-R6W
20	AMC365099	EZ 16	Mohave	2005037537	S11-T37N-R6W
21	AMC365100	EZ 18	Mohave	2005037538	S11-T37N-R6W
22	AMC365101	EZ 1106	Mohave	2005037539	S12-T37N-R6W
23	AMC365102	LEDGE 1	Mohave	2005037540	S5-T38N-R3W
24	AMC365106	EZ 29	Mohave	2005040484	S11-T37N-R6W
25	AMC365107	EZ 31	Mohave	2005040485	S11-T37N-R6W
26	AMC365108	EZ 33	Mohave	2005040486	S11-T37N-R6W
27	AMC365295	CP 1	Mohave	2005045026	S20-T36N-R6W
28	AMC365296	TX 1	Mohave	2005045027	S10-T36N-R6W
29	AMC365297	UPR 1	Mohave	2005045028	S8-T37N-R7W
30	AMC365930	JH 3239	Mohave	2005055852	S14,15-T35N-R5W
31	AMC365931	JH 3241	Mohave	2005055853	S14,15-T35N-R5W

2013 MAINTENANCE FEE PAYMENT  
 Claimant Name: North Exploration LLC

RECEIVED  
 BLM AZ STATE OFFICE  
 2012 AUG 21 A 11:42  
 PHOENIX, ARIZONA  
 BLM  
 Date  
 Stamp

Claim Count	BLM Number	Claim/Site Name	County	County Record	Sec - Twp - Rng
-------------	------------	-----------------	--------	---------------	-----------------

32	AMC365932	JH 3243	Mohave	2005055854	S14,15-T35N-R5W
33	AMC365933	June 76	Mohave	2005055858	S16-T35N-R6W
34	AMC365935	UC3 1	Mohave	2005055857	S28,33-T38N-R7W
35	AMC366076	TIMPO 1	Mohave	2005060365	S16-T36N-R5W
36	AMC366275	MOAP 6	Mohave	2005066803	S34-T38N-R5W
37	AMC366277	MOAP 8	Mohave	2005066805	S34-T38N-R5W
38	AMC366658	PAT # 1	Mohave	2005079081	S18-T36N-R6W
39	AMC366736	SM 1	Coconino	33334293	S5-T39N-R2W
40	AMC367055	EZ 7	Mohave	2005091187	S35-T38N-R6W
41	AMC367056	EZ 6	Mohave	2005091188	S35-T38N-R6W
42	AMC367057	SIMPLE 1	Mohave	2005091190	S1-T37N-R6W S36-T38N-R6W
43	AMC367058	WILD BAND 1	Mohave	2005091189	S1-T37N-R6W
44	AMC367675	GEM 1	Mohave	2005112025	S6-T35N-R4W S31-T36N-R4W
45	AMC367677	EZ 114	Mohave	2005112023	S10-T37N-R6W
46	AMC367678	PM 1	Mohave	2005112021	S3-T37N-R6W
47	AMC367679	PM 2	Mohave	2005112022	S2,3-T37N-R6W
48	AMC367680	WP 1	Mohave	2005112026	S20-T36N-R4W
49	AMC367872	EZ 113	Mohave	2005124935	S3-T37N-R6W
50	AMC367873	MF 1	Mohave	2005124933	S35-T36N-R5W
51	AMC367874	NATE 1	Mohave	2005082145	S8-T36N-R5W
52	AMC367875	WILD BAND 2	Mohave	2005124936	S12-T37N-R6W
53	AMC367876	UC 1	Mohave	2005124938	S5-T37N-R7W
54	AMC368428	SOUTH POND 1	Mohave	2005132873	S26-T37N-R7W
55	AMC368813	G 1	Coconino	3360079	S11-T38N-R3W
56	AMC368814	ID 1	Mohave	2005141769	S13-T38N-R7W
57	AMC368815	KANAB EAST 1	Coconino	3360078	S16,21-T38N-R3W
58	AMC368847	SOUTH POND 2	Mohave	2005145729	S23,24,25,26-T37N-R7W
59	AMC368848	UC 2	Mohave	2005145731	S5-T37N-R7W
60	AMC368849	UC 3	Mohave	2005145732	S5-T37N-R7W
61	AMC369489	FT3	Mohave	2006007041	S13-T38N-R4W
62	AMC369490	SP1	Mohave	2006007040	S25-T38N-R5W S30-T38N-R4W



2013 MAINTENANCE FEE PAYMENT  
 Claimant Name: North Exploration LLC

RECEIVED  
 BLM AZ STATE OFFICE  
 2012 AUG 21 A 11:42  
 PHOENIX, ARIZONA  
 BLM  
 Date  
 Stamp

Claim Count	BLM Number	Claim/Site Name	County	County Record	Sec - Twp - Rng
63	AMC369673	BJ 1	Coconino	3366891	S35-T39N-R3W
64	AMC369674	BJ 2	Coconino	3366892	S26,35-T39N-R3W
65	AMC370886	APT 1	Coconino	3374295	S28-T29N-R3E
66	AMC370887	APT 2	Coconino	3374296	S28-T29N-R3E
67	AMC371449	DS 1	Mohave	2006038494	S16-T38N-R4W
68	AMC381882	AP #1	Mohave	2007032847	S13-T36N-R5W
69	AMC381885	RUN #1	Coconino	3433423	S13-T41N-R2W

**United States Department of the Interior**  
**Bureau of Land Management**  
 LANDS/RECREATION & PLANNING  
 ONE N CENTRAL AVE  
 PHOENIX, AZ 85004 -2203  
 Phone: 602-417-9200

Receipt

No: 2636905

<b>Transaction #:</b> 2717506
<b>Date of Transaction:</b> 08/22/2012
<b>CUSTOMER:</b>
QUATERRA ALASKA INC 2182 S DOVER WAY LAKEWOOD, CO 80227-2314 US

LINE #	QTY	DESCRIPTION	REMARKS	UNIT PRICE	TOTAL
1	1.00	LOCATABLE MINERALS / MINING CLAIMS-NOT NEW-UNADJUD, ONE AUTH NO. ONLY / MINING CLAIM MONEY RECEIVED <b>CASES:</b> AMC366091/\$141120.00	MAINT FEE PYMNT (1008) 2013	- n/a -	141120.00
<b>TOTAL:</b>					<b>\$141,120.00</b>

PAYMENT INFORMATION			
1	AMOUNT:	141120.00	POSTMARKED: N/A
	TYPE:	CHECK	RECEIVED: 08/21/2012
	CHECK NO:	1273	
	NAME:	QUATERRA ALASKA INC PO BOX 388 KANAB UT 84741 US	

REMARKS

This receipt was generated by the automated BLM Collections and Billing System and is a paper representation of a portion of the official electronic record contained therein.

2013 MAINTENANCE FEE PAYMENT

Claimant Name: **Quaterra Alaska Inc.**

Address: **1100 – 1199 West Hastings Street**

City: **Vancouver** State: **BC** Zip: **V6E 3T5**

Country: **Canada**

Telephone: **303-763-9401**

E-mail address: **jmpratt@quaterra.com**

Signature: *Judy M Pratt, agent*

BLM  
Date  
Stamp

PHOENIX, ARIZONA

2012 AUG 21 A 11:43

RECEIVED  
BLM AZ STATE OFFICE

CLAIMS AS SHOWN IN ATTACHED LISTING

No. of claims: 47 x \$140 = \$6580.00

Check No: 1273 Init. A.A.

Receipt No.: 2636905

**For BLM Use Only**

Q: 47 Burn

2013 MAINTENANCE FEE PAYMENT  
 Claimant Name: QUATERRA ALASKA INC.

BLM  
 Date  
 Stamp

RECEIVED  
 BLM AZ STATE OFFICE  
 2012 AUG 21 AM 11:43  
 PHOENIX, ARIZONA

Claim Count	BLM Number	Claim Name	Mohave County Reference	Sec-Twp - Rng
1	AMC378359	BURN 1	2007009778	S31-T39N-R3W
2	AMC378360	BURN 2	2007009779	S31-T39N-R3W
3	AMC378361	BURN 3	2007009780	S31-T39N-R3W
4	AMC378362	BURN 4	2007009781	S31-T39N-R3W
5	AMC378363	BURN 5	2007009782	S31-T39N-R3W
6	AMC378364	BURN 6	2007009783	S31-T39N-R3W
7	AMC378365	BURN 7	2007009784	S31-T39N-R3W
8	AMC378366	BURN 8	2007009785	S31-T39N-R3W
9	AMC378367	BURN 9	2007009786	S31-T39N-R3W
10	AMC378368	BURN 10	2007009787	S31-T39N-R3W
11	AMC378369	BURN 11	2007009788	S31-T39N-R3W
12	AMC378370	BURN 12	2007009789	S31-T39N-R3W
13	AMC378371	BURN 13	2007009790	S31-T39N-R3W
14	AMC378372	BURN 14	2007009791	S31-T39N-R3W
15	AMC378373	BURN 15	2007009792	S31-T39N-R3W
16	AMC378374	BURN 16	2007009793	S31-T39N-R3W
17	AMC378375	BURN 17	2007009794	S31-T39N-R3W
18	AMC378376	BURN 18	2007009795	S31-T39N-R3W
19	AMC378399	BURN 41	2007009818	S31-T39N-R3W
20	AMC378400	BURN 42	2007009819	S31,32-T39N-R3W
21	AMC378401	BURN 43	2007009820	S31-T39N-R3W
22	AMC378402	BURN 44	2007009821	S31,32-T39N-R3W
23	AMC378403	BURN 45	2007009822	S31-T39N-R3W
24	AMC378404	BURN 46	2007009823	S31,32-T39N-R3W
25	AMC378405	BURN 47	2007009824	S31-T39N-R3W
26	AMC378406	BURN 48	2007009825	S31,32-T39N-R3W
27	AMC378407	BURN 49	2007009826	S31-T39N-R3W
28	AMC378408	BURN 50	2007009827	S31,32-T39N-R3W
29	AMC378409	BURN 51	2007009828	S31-T39N-R3W
30	AMC378410	BURN 52	2007009829	S31,32-T39N-R3W
31	AMC378411	BURN 53	2007009830	S31-T39N-R3W

2013 MAINTENANCE FEE PAYMENT  
 Claimant Name: QUATERRA ALASKA INC.

BLM  
 Date  
 Stamp

RECEIVED  
 BLM AZ STATE OFFICE  
 2012 AUG 21 A 11:43  
 PHOENIX, ARIZONA

Claim Count	BLM Number	Claim Name	Mohave County Reference	Sec-Twp-Rng
-------------	------------	------------	-------------------------	-------------

32	AMC378412	BURN 54	2007009831	S31,32-T39N-R3W
33	AMC378413	BURN 55	2007009832	S31-T39N-R3W
34	AMC378414	BURN 56	2007009833	S31,32-T39N-R3W
35	AMC378415	BURN 57	2007009834	S31-T39N-R3W
36	AMC378416	BURN 58	2007009835	S31,32-T39N-R3W
37	AMC378433	BURN 75	2007009852	S32-T39N-R3W
38	AMC378434	BURN 76	2007009853	S32-T39N-R3W
39	AMC378435	BURN 77	2007009854	S32-T39N-R3W
40	AMC378436	BURN 78	2007009855	S32-T39N-R3W
41	AMC378437	BURN 79	2007009856	S32-T39N-R3W
42	AMC378438	BURN 80	2007009857	S32-T39N-R3W
43	AMC378439	BURN 81	2007009858	S32-T39N-R3W
44	AMC378440	BURN 82	2007009859	S32-T39N-R3W
45	AMC378441	BURN 83	2007009860	S32-T39N-R3W
46	AMC378442	BURN 84	2007009861	S32-T39N-R3W
47	AMC378443	BURN 85	2007009862	S32-T39N-R3W

**United States Department of the Interior**  
**Bureau of Land Management**  
 LANDS/RECREATION & PLANNING  
 ONE N CENTRAL AVE  
 PHOENIX, AZ 85004 -2203  
 Phone: 602-417-9200

Receipt

No: 2636905

<b>Transaction #:</b> 2717506	
<b>Date of Transaction:</b> 08/22/2012	
<b>CUSTOMER:</b>	
QUATERRA ALASKA INC 2182 S DOVER WAY LAKEWOOD, CO 80227-2314 US	

LINE #	QTY	DESCRIPTION	REMARKS	UNIT PRICE	TOTAL
1	1.00	LOCATABLE MINERALS / MINING CLAIMS-NOT NEW-UNADJUD, ONE AUTH NO. ONLY / MINING CLAIM MONEY RECEIVED CASES: AMC366091/\$141120.00	MAINT FEE PYMNT (1008) 2013	- n/a -	141120.00
<b>TOTAL:</b>					<b>\$141,120.00</b>

PAYMENT INFORMATION			
1	AMOUNT:	141120.00	POSTMARKED: N/A
	TYPE:	CHECK	RECEIVED: 08/21/2012
	CHECK NO:	1273	
	NAME:	QUATERRA ALASKA INC PO BOX 388 KANAB UT 84741 US	

<b>REMARKS</b>

This receipt was generated by the automated BLM Collections and Billing System and is a paper representation of a portion of the official electronic record contained therein.

2013 MAINTENANCE FEE PAYMENT  
Claimant Name: **NU STAR EXPLORATION, LLC**  
Address: **14418 So. 40<sup>th</sup> Street**  
City: **Phoenix** State: **AZ** Zip: **85044**  
Telephone: **480-940-4736**  
E-mail address:  
Signature: *Judy M Pratt, agent*

RECEIVED  
BLM AZ STATE OFFICE  
2012 AUG 21 A 11:43  
PHOENIX, ARIZONA  
BLM  
Date  
Stamp

CLAIMS AS SHOWN IN ATTACHED LISTING

No. of claims: 18 x \$<sup>140</sup>~~125~~ = \$2520.00  
Check No: 1273 Init. DAH  
Receipt No.: 2636905  
For BLM Use Only

2013 MAINTENANCE FEE PAYMENT  
 Claimant Name: NU STAR EXPLORATION LLC..

BLM  
 Date  
 Stamp

RECEIVED  
 BLM AZ STATE OFFICE  
 PHOENIX, ARIZONA  
 2012 AUG 21 A 11:43

Claim Count	AMC Number	Claim Name	Mohave County Record	TWP	RNG	SEC
1	AMC368379	BENCHMARK 1	2005118763	35N	6W	16
2	AMC368380	BENCHMARK 2	2005118764	35N	6W	16,9
3	AMC368381	BENCHMARK 3	2005118765	35N	6W	9
4	AMC368636	JUNE 1	2006001546	36N	6W	15
5	AMC368637	JUNE 2	2006001547	36N	8W	15
6	AMC368638	JUNE 3	2006001548	36N	6W	15,10
7	AMC368639	JUNE 4	2006001549	36N	6W	15,10
8	AMC368640	JUNE 5	2006001550	36N	6W	15,10
9	AMC368641	FIN 1	2006001551	38N	4W	15
10	AMC368642	FIN 2	2006001552	38N	4W	15
11	AMC368643	FIN 3	2006001553	38N	4W	15
12	AMC368644	FIN 4	2006001554	38N	4W	15
13	AMC368645	SMUG 1	2006001555	35N	6W	3
14	AMC368646	SMUG 2	2006001556	35N	6W	3
15	AMC368647	SMUG 3	2006001557	35N	6W	3
16	AMC368648	SMUG 4	2006001558	35N	6W	3
17	AMC368649	SMUG 5	2006001559	35N	6W	3
18	AMC368650	BENCHMARK 4	2006001560	35N	6W	16



**United States Department of the Interior**  
**Bureau of Land Management**  
 LANDS/RECREATION & PLANNING  
 ONE N CENTRAL AVE  
 PHOENIX, AZ 85004 -2203  
 Phone: 602-417-9200

Receipt

No:

2636905

<b>Transaction #:</b> 2717506	
<b>Date of Transaction:</b> 08/22/2012	
CUSTOMER:	
QUATERRA ALASKA INC 2182 S DOVER WAY LAKEWOOD, CO 80227-2314 US	

LINE #	QTY	DESCRIPTION	REMARKS	UNIT PRICE	TOTAL
1	1.00	LOCATABLE MINERALS / MINING CLAIMS-NOT NEW-UNADJUD, ONE AUTH NO. ONLY / MINING CLAIM MONEY RECEIVED CASES: AMC366091/\$141120.00	MAINT FEE PYMNT (1008) 2013	- n/a -	141120.00
<b>TOTAL:</b>					<b>\$141,120.00</b>

PAYMENT INFORMATION			
1	AMOUNT:	141120.00	POSTMARKED: N/A
	TYPE:	CHECK	RECEIVED: 08/21/2012
	CHECK NO:	1273	
	NAME:	QUATERRA ALASKA INC PO BOX 388 KANAB UT 84741 US	

REMARKS

This receipt was generated by the automated BLM Collections and Billing System and is a paper representation of a portion of the official electronic record contained therein.

2013 MAINTENANCE FEE PAYMENT

Claimant Name: QUATERRA ALASKA INC.

Address: Box 388

City: Kanab State: UT Zip: 84741

Telephone: 303-763-9401

E-mail address: jmpratt@quaterra.com

Signature: *Judy M Pratt, agent*

RECEIVED  
BLM AZ STATE OFFICE  
2012 AUG 21 A 11:43  
PHOENIX, ARIZONA  
BLM  
Date  
Stamp

CLAIMS AS SHOWN IN ATTACHED LISTING

No. of claims: 62 x \$140 = ~~\$8680.00~~ \$8680.00  
Check No: 1273 Init. ACL  
Receipt No.: 2636905  
For BLM Use Only

Q Ref: 62

2013 MAINTENANCE FEE PAYMENT

Claimant Name: Quatterra Alaska Inc.

RECEIVED  
BLM AZ STATE OFFICE  
2012 AUG 21 A 11:43  
PHOENIX, ARIZONA  
BLM  
Date  
Stamp

Claim Count	AMC Number	Claim Name	County	County Record	Section-Twp-Rng
1	AMC384443	AHD 1	Coconino	3446320	S34-T39N-R2W
2	AMC384444	AHD 2	Coconino	3446321	S34-T39N-R2W
3	AMC384445	BKB 1	Coconino	3446328	S26-T39N-R3W
4	AMC384446	BKB 2	Coconino	3446329	S26-T39N-R3W
5	AMC384450	INS 13	Mohave	2007060079	S31-T36N-R5W
6	AMC384460	INS 23	Mohave	2007060090	S30-T36N-R5W
7	AMC384462	INS 25	Mohave	2007060092	S30-T36N-R5W
8	AMC384463	INS 26	Mohave	2007060093	S30-T36N-R5W
9	AMC384464	INS 27	Mohave	2007060094	S30-T36N-R5W S19-T36N-R5W
10	AMC384465	INS 28	Mohave	2007060095	S30-T36N-R5W S20-T36N-R5W S19-T36N-R5W S29-T36N-R5W
11	AMC384474	INS 37	Mohave	2007060104	S25-T36N-R6W
12	AMC384475	INS 38	Mohave	2007060105	S25-T36N-R6W S24-T36N-R6W
13	AMC384482	INS 45	Mohave	2007060112	S32-T36N-R5W
14	AMC384483	INS 46	Mohave	2007060113	S32-T36N-R5W
15	AMC384490	INS 53	Mohave	2007060120	S33-T36N-R5W S32-T36N-R5W
16	AMC384491	INS 54	Mohave	2007060121	S33-T36N-R5W
17	AMC384505	RITZ 7	Coconino	3446314	S14-T39N-R3W
18	AMC384506	RITZ 8	Coconino	3446315	S14-T39N-R3W
19	AMC384509	URN 1	Mohave	2007060129	S32-T39N-R3W
20	AMC384510	URN 2	Mohave	2007060130	S32-T39N-R3W
21	AMC384511	URN 3	Mohave	2007060131	S32-T39N-R3W
22	AMC384512	USH 1	Mohave	2007060126	S30-T38N-R3W
23	AMC384513	USH 2	Mohave	2007060127	S30-T38N-R3W
24	AMC384514	USH 3	Mohave	2007060128	S30-T38N-R3W
25	AMC385606	MFB 3	Mohave	2007076470	S12-T35N-R5W
26	AMC389953	HT 33	Mohave	2008013564	S9-T35N-R5W
27	AMC389954	HT 34	Mohave	2008013565	S9-T35N-R5W
28	AMC389955	HT 35	Mohave	2008013566	S9-T35N-R5W
29	AMC389956	HT 36	Mohave	2008013567	S9-T35N-R5W
30	AMC389957	HT 37	Mohave	2008013568	S9-T35N-R5W
31	AMC389958	HT 38	Mohave	2008013569	S9-T35N-R5W
32	AMC389959	HT 39	Mohave	2008013570	S9-T35N-R5W
33	AMC389960	HT 40	Mohave	2008013571	S9-T35N-R5W
34	AMC389967	HT 47	Mohave	2008013578	S8-T35N-R5W
35	AMC389968	HT 48	Mohave	2008013579	S8-T35N-R5W
36	AMC389969	HT 49	Mohave	2008013580	S8-T35N-R5W

2013 MAINTENANCE FEE PAYMENT

Claimant Name: Quatterra Alaska Inc.

BLM  
Date  
Stamp

RECEIVED  
BLM AZ STATE OFFICE  
2012 AUG 21 A 11:43  
PHOENIX, ARIZONA

Claim Count	AMC Number	Claim Name	County	County Record	Section-Twp-Rng
37	AMC389970	HT 50	Mohave	2008013581	S8-T35N-R5W
38	AMC389971	HT 51	Mohave	2008013582	S8-T35N-R5W
39	AMC389972	HT 52	Mohave	2008013583	S8-T35N-R5W
40	AMC389973	HT 53	Mohave	2008013584	S8-T35N-R5W
41	AMC389974	HT 54	Mohave	2008013585	S8-T35N-R5W
42	AMC393693	KT 50	Mohave	2008047944	S29-T38N-R5W
43	AMC393695	KT 52	Mohave	2008047946	S29-T38N-R5W
44	AMC393698	KT 55	Mohave	2008047949	S30-T38N-R5W
45	AMC393699	KT 56	Mohave	2008047950	S30-T38N-R5W S29-T38N-R5W
46	AMC393700	KT 57	Mohave	2008047951	S30-T38N-R5W
47	AMC393701	KT 58	Mohave	2008047952	S30-T38N-R5W S29-T38N-R5W
48	AMC393702	KT 59	Mohave	2008047953	S30-T38N-R5W
49	AMC393703	KT 60	Mohave	2008047954	S30-T38N-R5W S29-T38N-R5W
50	AMC393704	KT 61	Mohave	2008047955	S30-T38N-R5W
51	AMC393705	KT 62	Mohave	2008047956	S29-T38N-R5W
52	AMC393706	KT 63	Mohave	2008047957	S30-T38N-R5W
53	AMC393707	KT 64	Mohave	2008047958	S29-T38N-R5W
54	AMC393708	KT 65	Mohave	2008047959	S30-T38N-R5W
55	AMC416896	NA 1	Mohave	2012035977	S27-T41N-R9W
56	AMC416897	NA 2	Mohave	2012035978	S26,27-T41N-R9W
57	AMC416898	LR 1	Mohave	2012035979	S3,10-T39N-R9W
58	AMC416899	LR 2	Mohave	2012035980	S10-T39N-R9W
59	AMC416900	NV 1	Mohave	2012035981	S9-T39N-R9W
60	AMC416901	NV 2	Mohave	2012035982	S9-T39N-R9W
61	AMC416902	WL 1	Mohave	2012035983	S28-T40N-R9W
62	AMC416903	WL 2	Mohave	2012035984	S28,29-T40N-R9W

**United States Department of the Interior**  
**Bureau of Land Management**  
 LANDS/RECREATION & PLANNING  
 ONE N CENTRAL AVE  
 PHOENIX, AZ 85004 -2203  
 Phone: 602-417-9200

Receipt

No: 2636905

<b>Transaction #:</b> 2717506	
<b>Date of Transaction:</b> 08/22/2012	
<b>CUSTOMER:</b>	
QUATERRA ALASKA INC 2182 S DOVER WAY LAKEWOOD, CO 80227-2314 US	

LINE #	QTY	DESCRIPTION	REMARKS	UNIT PRICE	TOTAL
1	1.00	LOCATABLE MINERALS / MINING CLAIMS-NOT NEW-UNADJUD, ONE AUTH NO. ONLY / MINING CLAIM MONEY RECEIVED <b>CASES: AMC366091/\$141120.00</b>	MAINT FEE PYMNT (1008) 2013	- n/a -	141120.00
<b>TOTAL:</b>					<b>\$141,120.00</b>

PAYMENT INFORMATION			
1	AMOUNT:	141120.00	POSTMARKED: N/A
	TYPE:	CHECK	RECEIVED: 08/21/2012
	CHECK NO:	1273	
	NAME:	QUATERRA ALASKA INC PO BOX 388 KANAB UT 84741 US	

REMARKS

This receipt was generated by the automated BLM Collections and Billing System and is a paper representation of a portion of the official electronic record contained therein.

**NOTICE!!**

**These documents have been scanned!**

**Do not place un-scanned documents beneath this notice!**

**Do not remove this notice from this file!**

GPO Jacket No. 560-102  
Print Order 61540  
Rise Business Services, LLC  
Job=AZ15 5/13/2019



Box Number= AZ15045



Claim Begin-End: AMC416896-AMC416903

6 Location Notices-Amendments and Supporting Documents



AZ15045-1

AMC416896-AMC417639

MINING CLAIM STATUS REPORT

DATA ENTERED AUG 02 2012 <sup>PR</sup>

MTP Checked by AUG 02 2012 <sup>PR</sup>

GEO Checked by AUG 02 2012 <sup>PR</sup>

LEAD SERIAL NUMBER AMC 416896 thru AMC 416903

# OF CLAIMS & TYPE

# 8 LODE  
# \_\_\_\_\_ PLACER  
# \_\_\_\_\_ ASSOCIATION PLACER  
# \_\_\_\_\_ MILL SITE  
# \_\_\_\_\_ TUNNEL SITE

CHARGES

Location Fee @ \$34 = \$ 272  
Processing Fee @ <sup>140</sup>\$15 = \$ 1,120  
Maintenance Fee @ <sup>15</sup>\$140 = \$ 120  
Overage (+) \$ \_\_\_\_\_  
Shortage (-) \$ \_\_\_\_\_  
Other Fees \$ \_\_\_\_\_  
**TOTAL \$ 1,512**

TOTAL CLAIM ACREAGE? \_\_\_\_\_

# OF LOCATORS? \_\_\_\_\_

DOCUMENTS RECEIVED VIA -

Over-the-Counter [ ] Mail [  ]

TIMELY FILED?

Yes [  ] No [ ]

LEGAL DESCRIPTION -

T 41N R 9W SEC 27, 26  
T 39N R 9W SEC 10, 9, 3  
~~T 9N R 9W SEC 10, 39~~  
T 40N R 9W SEC 28, 29

BLM [ ] FOREST SERVICE [ ] SUBJ TO PL 359: Yes [ ] No [ ]

WILDERNESS AREA: No [ ] Yes [ ]

SPLIT ESTATE - N/A [ ] SX [ ] PX [ ] SRHA [ ] OTHER [ ]

Proper Notice Filed if Located on SHRA Lands? N/A [ ] Yes [ ] No [ ]

RECONVEYED MINERALS ON BLM LANDS REQUIRE OPENING ORDERS FROM 1944 TO 1993 -

Open to Entry on: \_\_\_\_\_ N/A [ ]

COMMENTS/STATUS - VOID [ ] PARTIALLY VOID [ ] PVT MINERALS [ ] WITHDRAWN LANDS [ ]

OTHER [ ] AMC 416902 & 903 are dated incorrectly; Claimant wrote June 31, 2012. rps

Claimant acknowledges that portions of the following claims(s) site(s) may be void or voidable.

Printed Name of Claimant \_\_\_\_\_ Signature of Claimant \_\_\_\_\_

\*\*\*\*\* FINAL ADJUDICATION \*\*\*\*\*

DATE 4-25-13 INITIALS RE

AMC416896

22



FEE# 2012035977

OFFICIAL RECORDS OF MOHAVE COUNTY CAROL MEIER, COUNTY RECORDER



07/10/2012 03:33 PM Fee: \$10.00

PAGE: 1 of 2

COPY

LOCATION NOTICE FOR LODE MINING CLAIM

NOTICE IS HEREBY GIVEN that the NA-1 lode mining claim has been located by Patrick Hillard for Quaterra Alaska Inc. whose current mailing address is PO Box 388, Kanab, UT 84741

RECEIVED BLM AZ STATE OFFICE PHOENIX, ARIZONA 2012 JUL 31 P 1:39 BLM Date Stamp

The general course of this claim is north-south and it is situated in Mohave County, Arizona. This claim is 1500 feet in length and 600 feet in width. This claim runs from the location monument on which this location notice is posted approximately 20 feet in a north direction to the north end line and 1480 feet in a south direction to the south end line. This claim is marked by six monuments, one at each corner and one at the center of each end line of the claim.

The location monument on which this notice is posted is situated within Section 27, Township 41 N, Range 9 W, Gila Salt River Base and Meridian, Arizona and this claim encompasses portions of the following quarter section (s), section (s), Township (s) and Range (s) NE 1/4 section 27 T41N R9W

Gila Salt River Base and Meridian, Arizona.

The locality of this claim with reference to some natural object or permanent monument and additional information (if any) concerning its locality are as follows: The location monument is 1130' south and 620' west of the northeast corner of section 27 T41N R9W

DATED AND POSTED on the ground this 27 day of June, 2012

LOCATOR (s) PHillard Agent for Quaterra Alaska Inc.

Return recorded documents to:

Quaterra Alaska, Inc. P.O. Box 388 Kanab, Utah 84741

Form MCF100 Revised July 2005

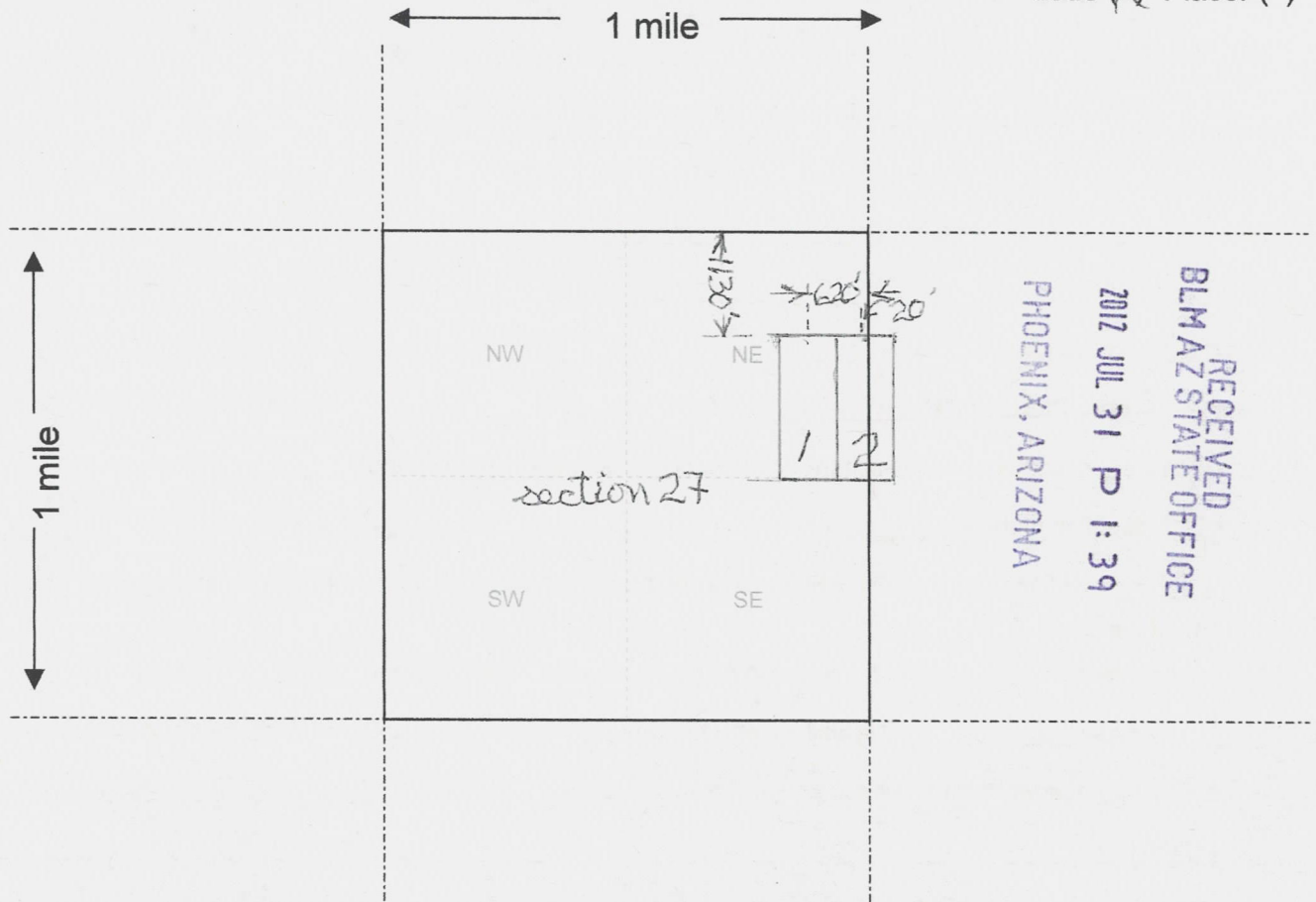
AMC416896



COPY

MINING CLAIM MAP

Lode (X) Placer ( )



RECEIVED  
BLM AZ STATE OFFICE  
2012 JUL 31 P 1:39  
PHOENIX, ARIZONA

Scale : 1" = 2000 feet



1. The above map depicts the NA-1 mining claim, which is located in Section (s) 27, Township 41 N, Range 9 W, Gila and Salt River Base and Meridian, Mohave County, Arizona.

2. The type of corner and location monuments used are as follows: 2" x 2" x 4'

3. The bearings and distances in degrees and feet between claim corners are as depicted on the map.

Form MCF100a  
Revised July 2005

This form is available from the Arizona Department of Mines & Mineral Resources and may be reproduced.

AMC416896

RE



FEE# 2012035978

OFFICIAL RECORDS OF MOHAVE COUNTY CAROL MEIER, COUNTY RECORDER



07/10/2012 03:33 PM Fee: \$10.00

PAGE: 1 of 2

COPY

LOCATION NOTICE FOR LODE MINING CLAIM

NOTICE IS HEREBY GIVEN that the NA-2

lode mining claim has been located by Patrick Hillard for Quaterra Alaska Inc. whose current mailing address is PO Box 388 Kanab, UT 84741

RECEIVED  
BLM AZ STATE OFFICE  
2012 JUL 31 P 1:39  
PHOENIX, ARIZONA

BLM  
Date  
Stamp

The general course of this claim is north-south and it is situated in Mohave County, Arizona. This claim is 1500 feet in length and 600 feet in width. This claim runs from the location monument on which this location notice is posted approximately 20 feet in a north direction to the north end line and 1480 feet in a south direction to the south end line. This claim is marked by six monuments, one at each corner and one at the center of each end line of the claim.

The location monument on which this notice is posted is situated within Section 27, Township 41 N, Range 9 W, Gila Salt River Base and Meridian, Arizona and this claim encompasses portions of the following quarter section (s), section (s), Township (s) and Range (s) NE 4 of section 27 and northwest 4 of section 26 T41N R9W.

Gila Salt River Base and Meridian, Arizona.

The locality of this claim with reference to some natural object or permanent monument and additional information (if any) concerning its locality are as follows: The location monument is 1130' south and 20' east of the NE corner of section 27 T41N R9W

DATED AND POSTED on the ground this 27 day of June, 2012

LOCATOR (s) PHillard Agent for Quaterra Alaska Inc.

Return recorded documents to:

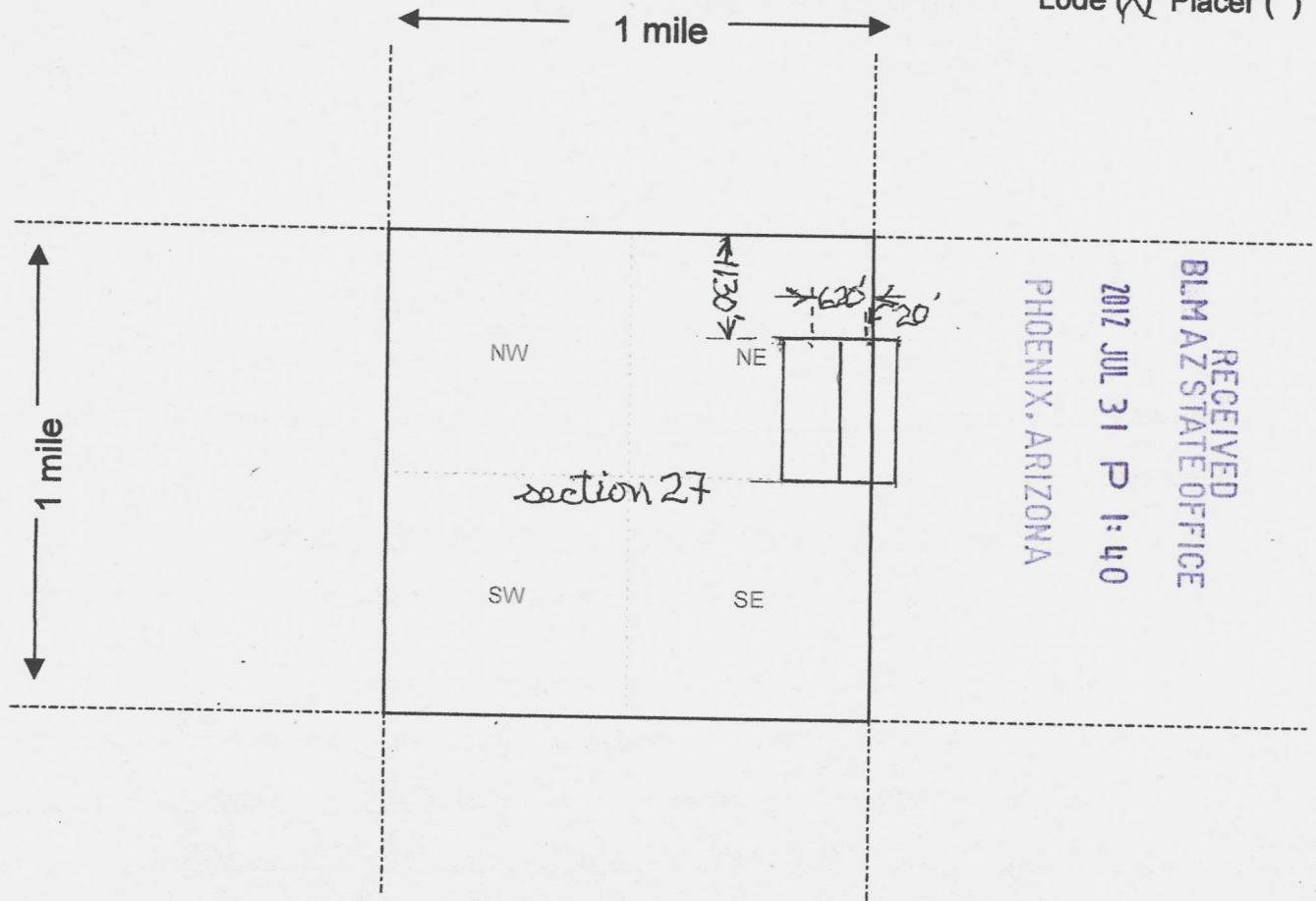
Quaterra Alaska, Inc.  
P.O. Box 388  
Kanab, Utah 84741

Form MCF100  
Revised July 2005

AMC416897

Y 103  
MINING CLAIM MAP

Lode  Placer ( )



Scale : 1" = 2000 feet



1. The above map depicts the NA-2 mining claim, which is located in Section (s) 27 and 26, Township 41 N, Range 9 W, Gila and Salt River Base and Meridian, Mohave County, Arizona.

2. The type of corner and location monuments used are as follows: 2" x 2" x 4'

3. The bearings and distances in degrees and feet between claim corners are as depicted on the map.

Form MCF100a  
Revised July 2005

This form is available from the Arizona Department of Mines & Mineral Resources and may be reproduced.

AMC416897



FEE# 2012035979

OFFICIAL RECORDS  
OF MOHAVE COUNTY  
CAROL MEIER,  
COUNTY RECORDER



07/10/2012 03:33 PM Fee: \$10.00

PAGE: 1 of 2

COPY

LOCATION NOTICE FOR LODE MINING CLAIM

NOTICE IS HEREBY GIVEN that the LR-1

lode mining claim has been located  
by Patrick Hillard for Quaterra Alaska Inc.  
whose current mailing  
address is PO Box 388, Kanab, UT  
84741

RECEIVED  
BLM AZ STATE OFFICE  
2012 JUL 31 P 1:40  
PHOENIX, ARIZONA  
BLM  
Date  
Stamp

The general course of this claim is east-west and it is situated in Mojave

County, Arizona. This claim is 1500 feet in length and 600 feet in width. This claim runs

from the location monument on which this location notice is posted approximately 20 feet in a

west direction to the west end line and 1480 feet in a east direction to the

east end line. This claim is marked by six monuments, one at each corner and one at the center of each end line of the claim.

The location monument on which this notice is posted is situated within Section 10, Township 39

N, Range 9 W, Gila Salt River Base and Meridian, Arizona and this claim encompasses portions

of the following quarter section (s), section (s), Township (s) and Range (s) SE 1/4 and SW 1/4 of

section 3, and NE 1/4 and NW 1/4 of section 10, T.39N R9W

Gila Salt River Base and Meridian, Arizona.

The locality of this claim with reference to some natural object or permanent monument and additional information

(if any) concerning its locality are as follows: the location monument is 3400'

west and 150' south of the northeast corner of

section 10 T.39N R9W

DATED AND POSTED on the ground this 27 day of June, 20 12.

LOCATOR (s) Patrick Hillard Agent for Quaterra Alaska Inc.

Return recorded documents to:

Quaterra Alaska, Inc.  
P.O. Box 388  
Kanab, Utah 84741

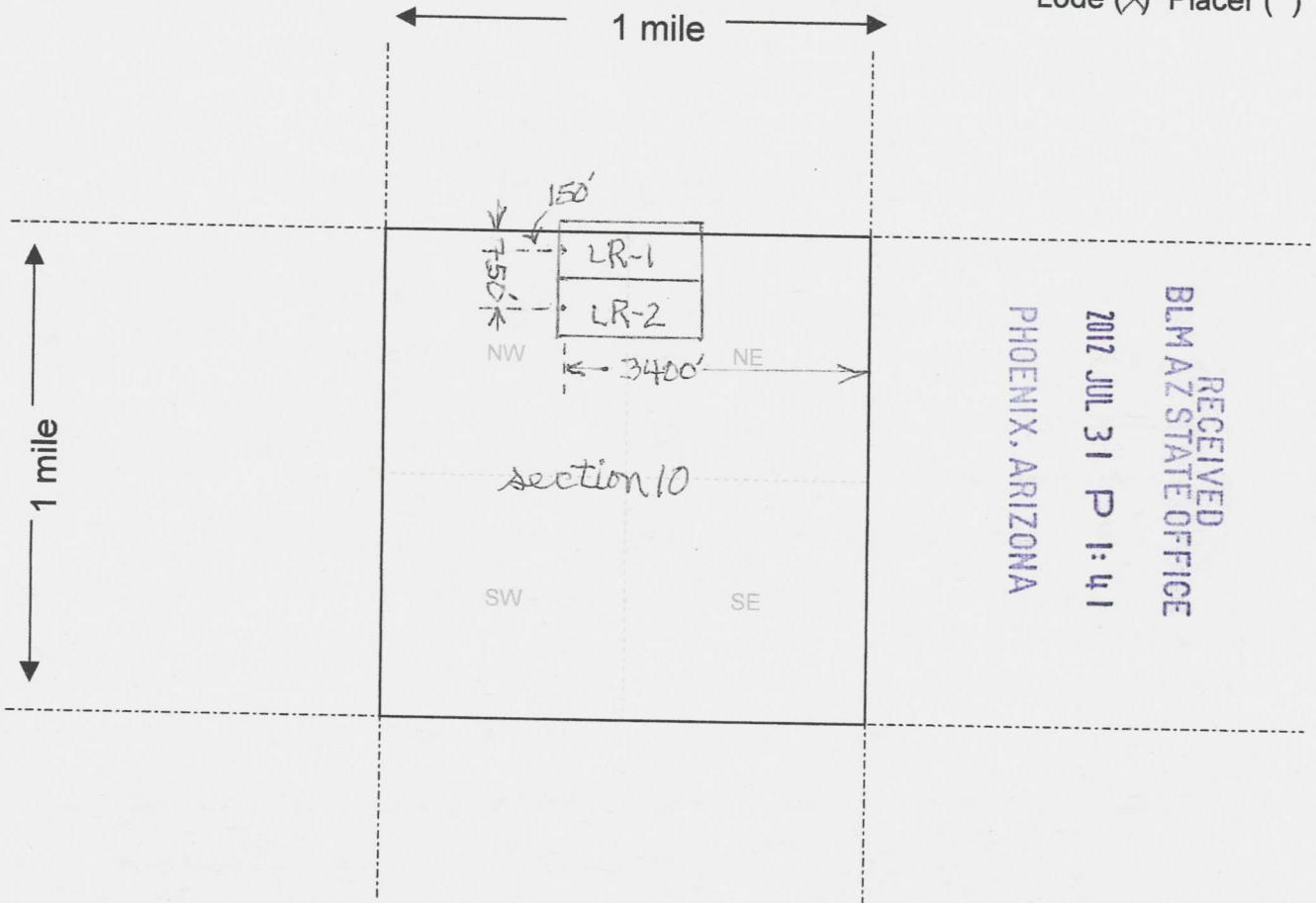
Form MCF100  
Revised July 2005

AMC416898

COPY

MINING CLAIM MAP

Lode (X) Placer ( )



RECEIVED  
BLM AZ STATE OFFICE  
2012 JUL 31 P 1:41  
PHOENIX, ARIZONA

Scale: 1" = 2000 feet



AMC416898

1. The above map depicts the LR-1 mining claim, which is located in Section (s) 3 and 10, Township 39 N, Range 9 W, Gila and Salt River Base and Meridian, Mojave County, Arizona.
2. The type of corner and location monuments used are as follows: 2" x 2" x 4' wood
3. The bearings and distances in degrees and feet between claim corners are as depicted on the map.

Form MCF100a  
Revised July 2005

This form is available from the Arizona Department of Mines & Mineral Resources and may be reproduced.

FEE# 2012035980

OFFICIAL RECORDS OF MOHAVE COUNTY CAROL MEIER, COUNTY RECORDER



07/10/2012 03:33 PM Fee: \$10.00

PAGE: 1 of 2

COPY

LOCATION NOTICE FOR LODE MINING CLAIM

NOTICE IS HEREBY GIVEN that the LR-2

lode mining claim has been located by Patrick Hillard for Quaterra Alaska Inc. whose current mailing address is PO Box 388, Kanab UT 84741

RECEIVED BLM AZ STATE OFFICE 2012 JUL 31 P 1:41 PHOENIX, ARIZONA BLM Date Stamp

The general course of this claim is east-west and it is situated in Mohave County, Arizona. This claim is 1500 feet in length and 600 feet in width. This claim runs from the location monument on which this location notice is posted approximately 20 feet in a west direction to the west end line and 1480 feet in a east direction to the east end line. This claim is marked by six monuments, one at each corner and one at the center of each end line of the claim.

The location monument on which this notice is posted is situated within Section 10, Township 9N, Range 9 W, Gila Salt River Base and Meridian, Arizona and this claim encompasses portions of the following quarter section (s), section (s), Township (s) and Range (s) NE & NW 1/4 of section 10 T.39N R9W

Gila Salt River Base and Meridian, Arizona.

The locality of this claim with reference to some natural object or permanent monument and additional information (if any) concerning its locality are as follows: The location monument is 3400' west and 750' south of the northeast corner of section 10 T39N R9W

DATED AND POSTED on the ground this 27 day of June, 2012.

LOCATOR (s) P Hillard Agent for Quaterra Alaska Inc.

Return recorded documents to: Quaterra Alaska, Inc. P.O. Box 388 Kanab, Utah 84741

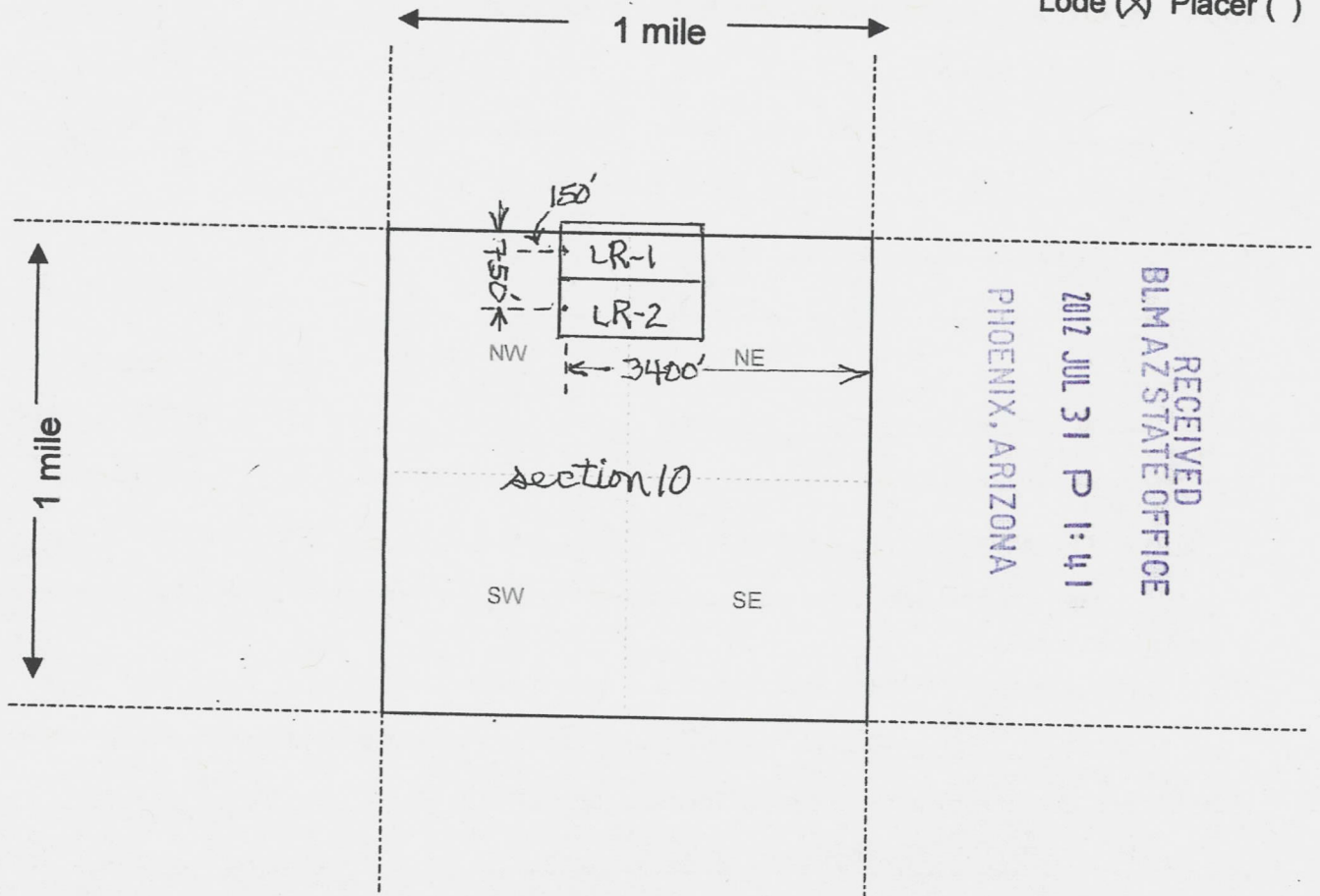
Form MCF100 Revised July 2005

AMC416899

COPY

MINING CLAIM MAP

Lode (X) Placer ( )



RECEIVED  
BLM AZ STATE OFFICE  
2012 JUL 31 P 1:41  
PHOENIX, ARIZONA

Scale: 1" = 2000 feet



1. The above map depicts the LR-2 mining claim, which is located in Section (s) 10, Township 39 N, Range 9 W, Gila and Salt River Base and Meridian, Mojave County, Arizona.

2. The type of corner and location monuments used are as follows: 2" x 2" x 4' wood

3. The bearings and distances in degrees and feet between claim corners are as depicted on the map.

Form MCF100a  
Revised July 2005

This form is available from the Arizona Department of Mines & Mineral Resources and may be reproduced.

AN C 4 1 6 8 9 9

FEE# 2012035981

OFFICIAL RECORDS OF MOHAVE COUNTY CAROL MEIER, COUNTY RECORDER



07/10/2012 03:33 PM Fee: \$10.00

PAGE: 1 of 2

COPY

LOCATION NOTICE FOR LODE MINING CLAIM

NOTICE IS HEREBY GIVEN that the NV-1 lode mining claim has been located by Patrick Hillard for Quaterra Alaska Inc. whose current mailing address is PO Box 388 Kanab UT 84741

RECEIVED BLM AZ STATE OFFICE 2012 JUL 31 P 1:41 PHOENIX, ARIZONA BLM Date Stamp

The general course of this claim is east-west and it is situated in Mohave County, Arizona. This claim is 1500 feet in length and 600 feet in width. This claim runs from the location monument on which this location notice is posted approximately 20 feet in a west direction to the west end line and 1480 feet in a east direction to the east end line. This claim is marked by six monuments, one at each corner and one at the center of each end line of the claim.

The location monument on which this notice is posted is situated within Section 9, Township 39 N, Range 9 W, Gila Salt River Base and Meridian, Arizona and this claim encompasses portions of the following quarter section (s), section (s), Township (s) and Range (s) NE 1/4 section 9 T39N R9W

Gila Salt River Base and Meridian, Arizona.

The locality of this claim with reference to some natural object or permanent monument and additional information (if any) concerning its locality are as follows: the location monument is 3400' east and 1300' south of the NW corner of section 9 T39N R9W SRBM

DATED AND POSTED on the ground this 27 day of June, 2012.

LOCATOR (s) PHillard Agent for Quaterra Alaska Inc.

Return recorded documents to: Quaterra Alaska, Inc. P.O. Box 388 Kanab, Utah 84741

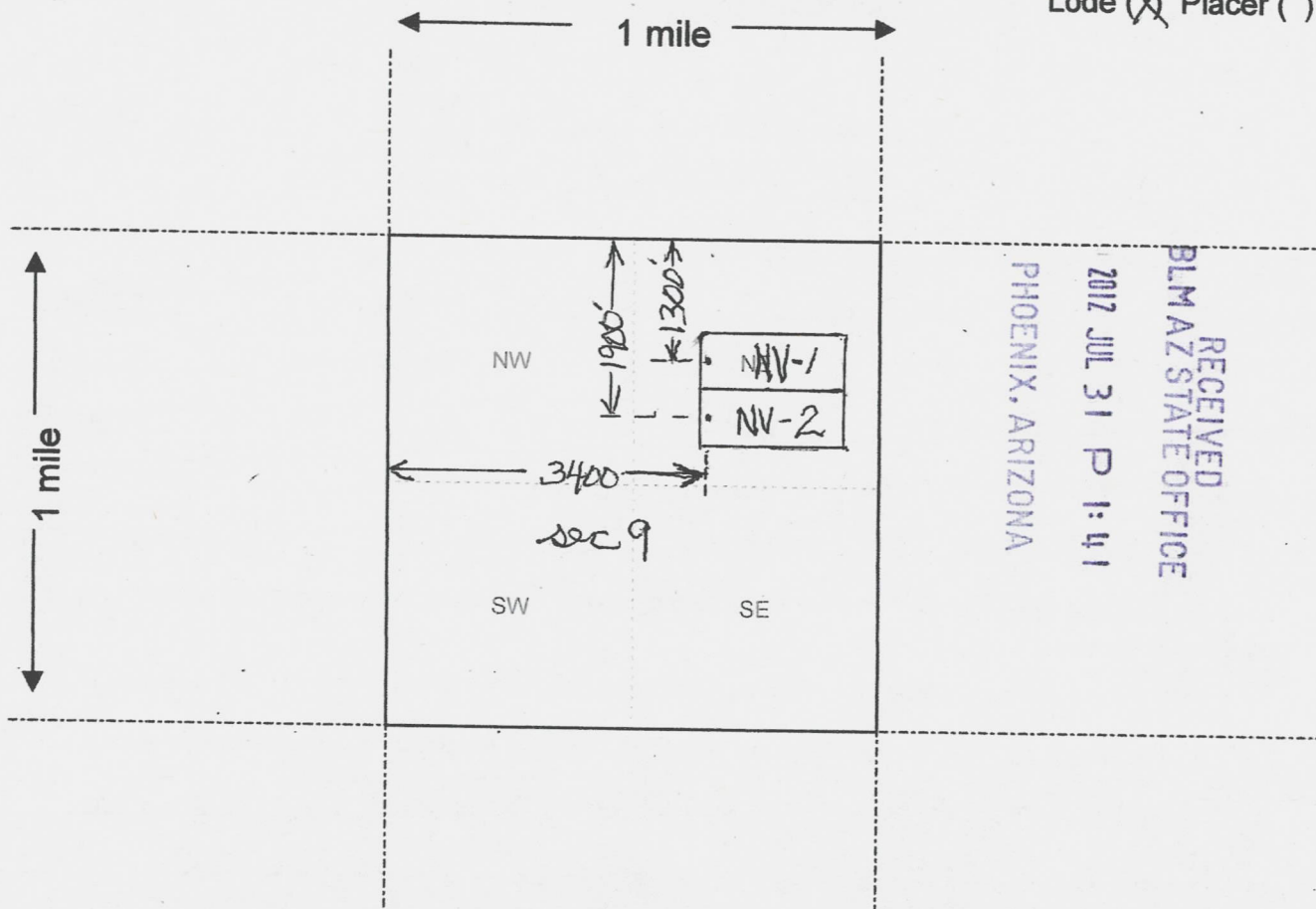
Form MCF100 Revised July 2005

AMC416900



**MINING CLAIM MAP**

Lode (X) Placer ( )



RECEIVED  
BLM AZ STATE OFFICE  
2012 JUL 31 P 1:41  
PHOENIX, ARIZONA

Scale : 1" = 2000 feet



1. The above map depicts the NV-1 mining claim, which is located in Section (s) 9, Township 39N, Range 9 W, Gila and Salt River Base and Meridian, Mohave County, Arizona.

2. The type of corner and location monuments used are as follows: 2"x2"x4' wood

3. The bearings and distances in degrees and feet between claim corners are as depicted on the map.

Form MCF100a  
Revised July 2005

This form is available from the Arizona Department of Mines & Mineral Resources and may be reproduced.

AMC416900



FEE# 2012035982

OFFICIAL RECORDS  
OF MOHAVE COUNTY  
CAROL MEIER,  
COUNTY RECORDER



07/10/2012 03:33 PM Fee: \$10.00

PAGE: 1 of 2

COPY

LOCATION NOTICE FOR LODE MINING CLAIM

NOTICE IS HEREBY GIVEN that the NV - 2

lode mining claim has been located  
by Patrick Hillard for Quaterra Alaska Inc.  
whose current mailing  
address is PO Box 388 Kanab, UT  
84741

BLM  
Date  
Stamp

RECEIVED  
BLM AZ STATE OFFICE  
2012 JUL 31 P 1:41  
PHOENIX, ARIZONA

The general course of this claim is east-west and it is situated in Mohave  
County, Arizona. This claim is 1500 feet in length and 600 feet in width. This claim runs  
from the location monument on which this location notice is posted approximately 20 feet in a  
west direction to the west end line and 1480 feet in a east direction to the  
east end line. This claim is marked by six monuments, one at each corner and one at the center of each  
end line of the claim.

The location monument on which this notice is posted is situated within Section 9, Township 39N  
9 W, Range 9 W, Gila Salt River Base and Meridian, Arizona and this claim encompasses portions  
of the following quarter section (s), section (s), Township (s) and Range (s) NE 1/4 section 9  
T39N R9W

Gila Salt River Base and Meridian, Arizona.

The locality of this claim with reference to some natural object or permanent monument and additional information  
(if any) concerning its locality are as follows: the location monument is  
3400 feet east and 1900' south of the NW corner  
of section 9 T39N R9W

DATED AND POSTED on the ground this 27 day of June, 2012.

LOCATOR (s) PH Hillard Agent for Quaterra Alaska Inc.

Return recorded documents to:

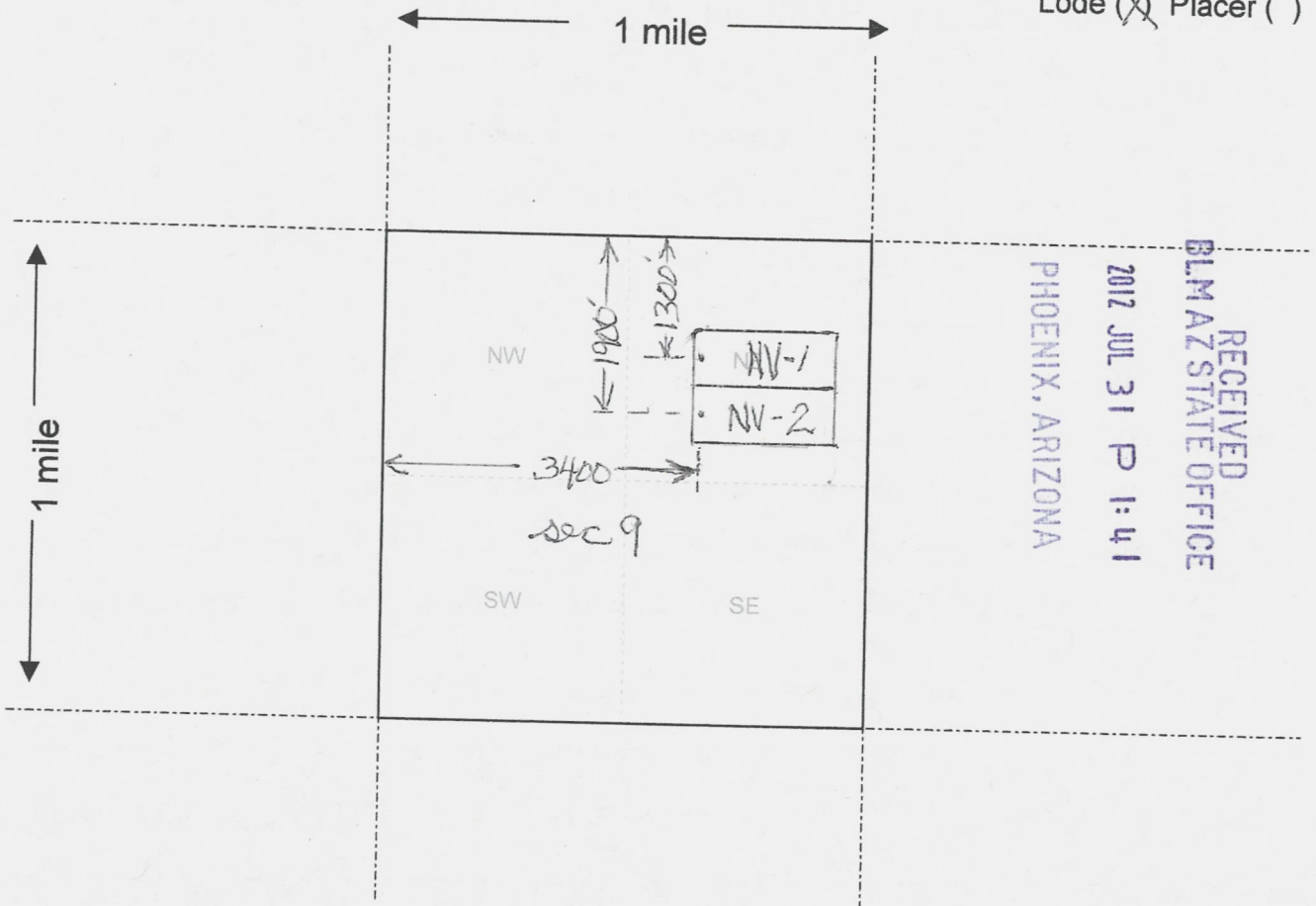
Quaterra Alaska, Inc.  
P.O. Box 388  
Kanab, Utah 84741

Form MCF100  
Revised July 2005

AMC416901

**MINING CLAIM MAP**

Lode (X) Placer ( )



RECEIVED  
BLM AZ STATE OFFICE  
2012 JUL 31 P 1:41  
PHOENIX, ARIZONA

Scale: 1" = 2000 feet



AN C 4 1 6 9 0 1

1. The above map depicts the NV-2 mining claim, which is located in Section (s) 9, Township 39N, Range 9 W, Gila and Salt River Base and Meridian, Mohave County, Arizona.

2. The type of corner and location monuments used are as follows: 2" x 2" x 4' wood

3. The bearings and distances in degrees and feet between claim corners are as depicted on the map.

Form MCF100a  
Revised July 2005

22



FEE# 2012035983

OFFICIAL RECORDS OF MOHAVE COUNTY CAROL MEIER, COUNTY RECORDER



07/10/2012 03:33 PM Fee: \$10.00

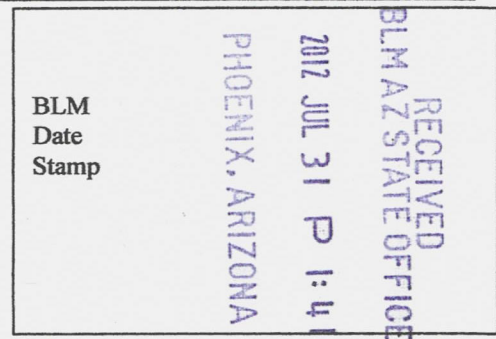
COPY

PAGE: 1 of 2

LOCATION NOTICE FOR LODE MINING CLAIM

NOTICE IS HEREBY GIVEN that the W-1

lode mining claim has been located by Patrick Hillard for Quaterra Alaska Inc. whose current mailing address is P.O. Box 388, Kanab, UT 84741



The general course of this claim is north-south and it is situated in Mohave County, Arizona. This claim is 1500 feet in length and 600 feet in width. This claim runs from the location monument on which this location notice is posted approximately 20 feet in a south direction to the south end line and 1480 feet in a north direction to the north end line. This claim is marked by six monuments, one at each corner and one at the center of each end line of the claim.

The location monument on which this notice is posted is situated within Section 28, Township 40 N, Range 9 W, Gila Salt River Base and Meridian, Arizona and this claim encompasses portions of the following quarter section (s), section (s), Township (s) and Range (s) SW 1/4 of section 28 T40N R9W

Gila Salt River Base and Meridian, Arizona.

The locality of this claim with reference to some natural object or permanent monument and additional information (if any) concerning its locality are as follows: The location monument is 750 feet east and 470' north of the SW corner of section 28 T40N R9W

DATED AND POSTED on the ground this 31 day of June, 2012. No such date. PB Entered 6.30-12 for the 403 code

LOCATOR (s) PH Hillard

Return recorded documents to: Quaterra Alaska, Inc. P.O. Box 388 Kanab, Utah 84741

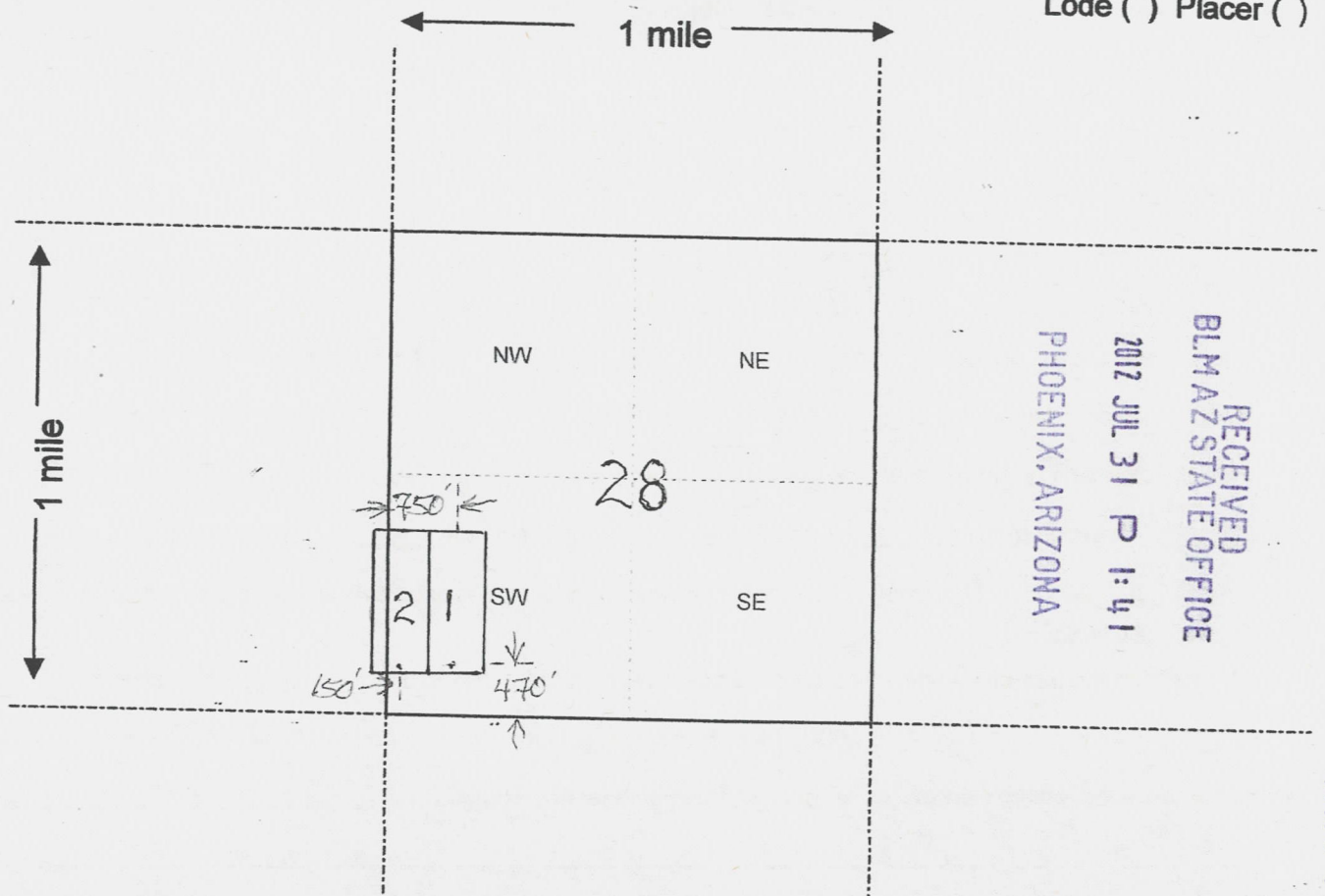
Agent for Quaterra Alaska Inc.

Form MCF100 Revised July 2005

AMC416902

**MINING CLAIM MAP**

Lode ( ) Placer ( )



RECEIVED  
BLM AZ STATE OFFICE  
2012 JUL 31 P 1:41  
PHOENIX, ARIZONA

AN 416902

Scale : 1" = 2000 feet



1. The above map depicts the WL - 1 mining claim, which is located in Section (s) 28, Township 40 N, Range 9 W, Gila and Salt River Base and Meridian, Mohave County, Arizona.

2. The type of corner and location monuments used are as follows: 2" x 2" x 5' wood

3. The bearings and distances in degrees and feet between claim corners are as depicted on the map.

Form MCF100a  
Revised July 2005

This form is available from the Arizona Department of Mines & Mineral Resources and may be reproduced.

28



FEE# 2012035984

OFFICIAL RECORDS OF MOHAVE COUNTY CAROL MEIER, COUNTY RECORDER



07/10/2012 03:33 PM Fee: \$10.00

PAGE: 1 of 2

COPY

LOCATION NOTICE FOR LODE MINING CLAIM

NOTICE IS HEREBY GIVEN that the WL-2

lode mining claim has been located for Quaterra Alaska Inc. by Patrick Hillard whose current mailing address is P.O. Box 388 Kanab, UT 84741

RECEIVED  
BLM AZ STATE OFFICE  
2012 JUL 31 P 1:41  
PHOENIX, ARIZONA

BLM  
Date  
Stamp

The general course of this claim is north-south and it is situated in Mohave County, Arizona. This claim is 1500 feet in length and 600 feet in width. This claim runs from the location monument on which this location notice is posted approximately 20 feet in a south direction to the south end line and 1480 feet in a north direction to the north end line. This claim is marked by six monuments, one at each corner and one at the center of each end line of the claim.

The location monument on which this notice is posted is situated within Section 28, Township 40N, Range 9 W, Gila Salt River Base and Meridian, Arizona and this claim encompasses portions of the following quarter section (s), section (s), Township (s) and Range (s) SE 1/4 of section 29 and SW 1/4 of section 28 T40N R9W Gila Salt River Base and Meridian, Arizona.

The locality of this claim with reference to some natural object or permanent monument and additional information (if any) concerning its locality are as follows: The location monuments is 150 feet east and 470 feet north of the SW corner of section 28 T40N R9W

DATED AND POSTED on the ground this 31 day of June, 2012 *No such date. PR*

LOCATOR (s) PH Hillard Agent for Quaterra Alaska Inc.

*Entered 6-30-12 for the 403 code*

Return recorded documents to:  
Quaterra Alaska, Inc.  
P.O. Box 388  
Kanab, Utah 84741

Form MCF100  
Revised July 2005

ANC416903

**MINING CLAIM MAP**

Lode ( ) Placer ( )



RECEIVED  
BLM AZ STATE OFFICE  
2012 JUL 31 P 1:42  
PHOENIX, ARIZONA

ANCL416903

Scale : 1" = 2000 feet



1. The above map depicts the WL-2 mining claim, which is located in Section (s) 28, 29, Township 40 N, Range 9 W, Gila and Salt River Base and Meridian, Mohave County, Arizona.

2. The type of corner and location monuments used are as follows: 2" x 2" x 5' wood

3. The bearings and distances in degrees and feet between claim corners are as depicted on the map.

Form MCF100a  
Revised July 2005



P.O. Box 388  
460 East 300 South, Suite No. 3  
Kanab, Utah 84741

COPY

July 26, 2012

Via Federal Express  
Bureau of Land Management  
One North Central Avenue  
Phoenix, Arizona 85004

To Whom It May Concern:

Enclosed are location notices for eight lode mining claims recently staked by Quaterra Alaska, Inc., in Mohave County, Arizona.

Also enclosed is a check for \$1,512 to cover the location filing costs (8 @ \$189). Please contact me at telephone number (435) 644-5801 or via e-mail at [quaterrakanab@kanab.net](mailto:quaterrakanab@kanab.net) as soon as possible if there are any questions.

Thank you,

A handwritten signature in blue ink, appearing to read "Kathrin Brock", is written over a faint, larger version of the signature.

Kathrin Brock  
Administrative Assistant

Ref: QAZ-120726

Enclosures

RECEIVED  
BLM AZ STATE OFFICE  
2012 JUL 31 P 1:39  
PHOENIX, ARIZONA





Input Parameters for Geographic Report with Land

System Id = CR

Admin State = AZ

Geo State = AZ

Casetype Begins With

Case Disp Txt = AUTHORIZED, CANCELLED, EXPIRED, PENDING, REJECTED, RELINQUISHED, WITHDRAWN

Mer Twp Rng =

Section =

Mtrs = 14 0390N 0090W 003, 14 0390N 0090W 009, 14 0390N 0090W 010, 14 0390N 0090W 999, 14 0400N 0090W 028, 14 0400N 0090W 029, 14 0400N 0090W 999, 14 0410N 0090W 026, 14 0410N 0090W 027, 14 0410N 0090W 999

Commodity =

Commodity Txt =

Pending Org =

Pend Org Decode =

Total Rows Returned: 0





